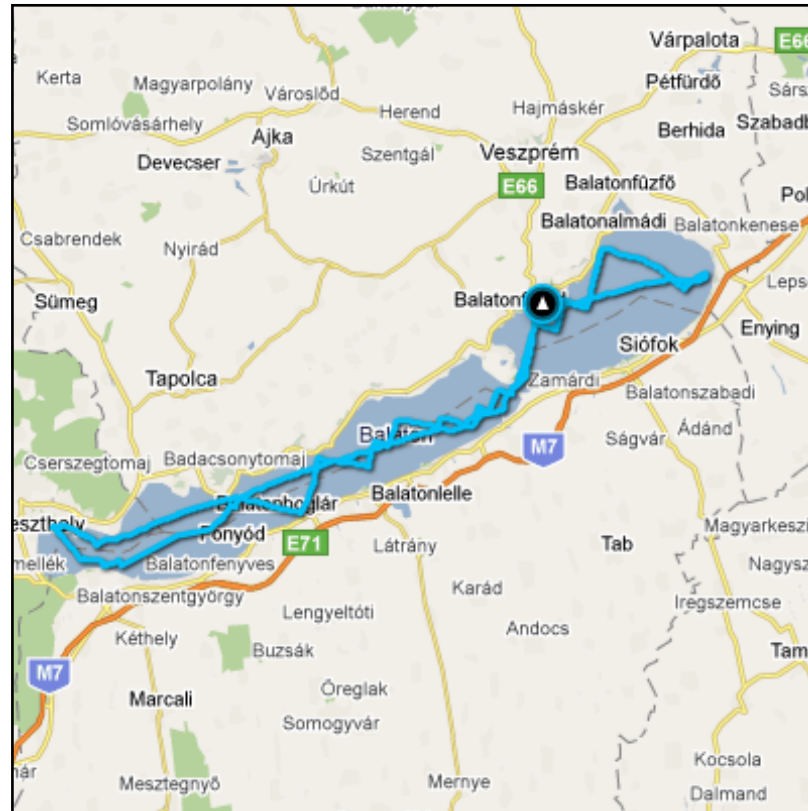


Unit Trip Log

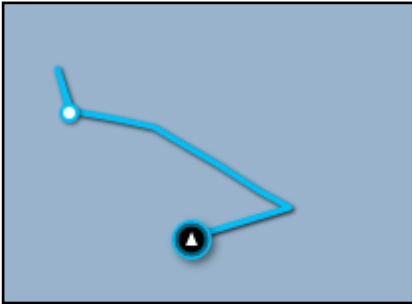
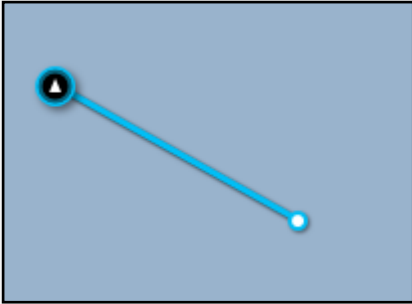
Unit: **Andersen**

Period: **Friday, September 24, 2010 - Saturday, September 25, 2010** (1 days 2 hours 30 minutes)

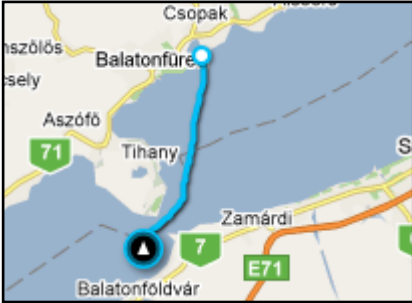
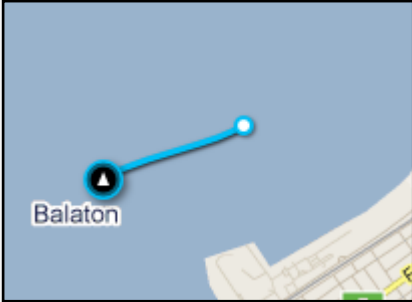
Distance: **236.01 km**



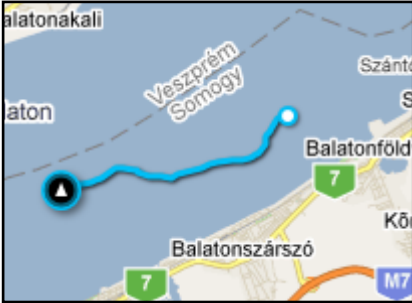

Unit Trip Log Unit: Andersen Period: Friday, September 24, 2010 - Saturday, September 25, 2010 (1 days 2 hours 30 minutes) Distance: 236.01 km

	Departure Time	Arrival Time	Places	Duration	Distance	Average Speed	Max Speed	Time Spent At Destination
1.	9/24/2010 11:00:33 AM	9/24/2010 11:12:58 AM	8229 Csopak, 71, Hungary (46.9612, 17.9307), 8229 Csopak, 71, Hungary (46.9615, 17.9282)	12m 25s	0.86 km	4 km/h	8 km/h	6m 39s
								
2.	9/24/2010 11:28:56 AM	9/24/2010 11:30:00 AM	8229 Csopak, 71, Hungary (46.9620, 17.9269), 8229 Csopak, 71, Hungary (46.9629, 17.9247)	1m 4s	0.53 km	30 km/h	6 km/h	5m 58s
								

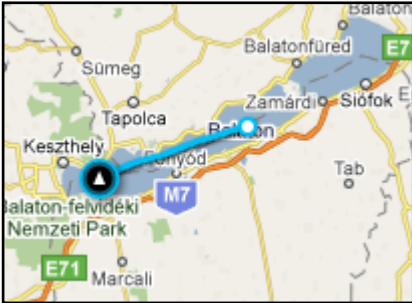
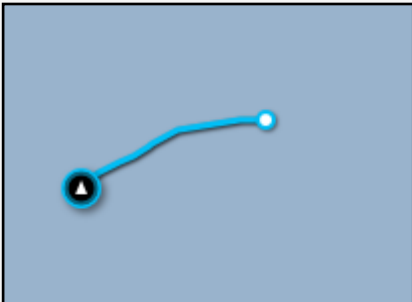
Unit Trip Log Unit: Andersen Period: Friday, September 24, 2010 - Saturday, September 25, 2010 (1 days 2 hours 30 minutes) Distance: 236.01 km

3.	9/24/2010 11:53:16 AM	9/24/2010 1:17:47 PM	<p>8229 Csopak, 71, Hungary (46.9633, 17.9231), Tihany, 8237 Tihany, Hungary (46.8738, 17.8814)</p> 	1h 24m 30s	11.50 km	8 km/h	12 km/h	9m 3s
4.	9/24/2010 1:26:50 PM	9/24/2010 1:39:03 PM	<p>Balatonföldvár, Hungary (46.8658, 17.8809), Balatonföldvár, Hungary (46.8614, 17.8631)</p> 	12m 13s	1.46 km	7 km/h	10 km/h	7m 39s

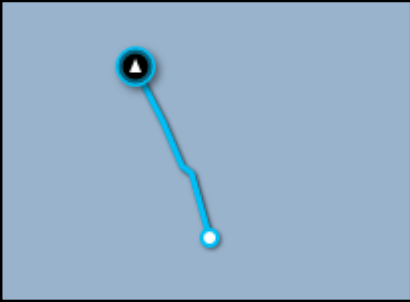
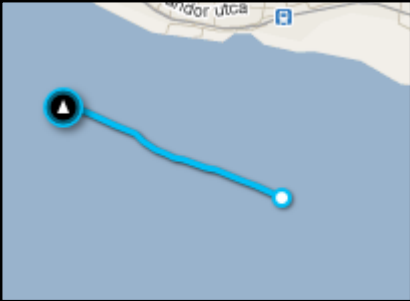
Unit Trip Log Unit: Andersen Period: Friday, September 24, 2010 - Saturday, September 25, 2010 (1 days 2 hours 30 minutes) Distance: 236.01 km

5.	9/24/2010 1:46:42 PM	9/24/2010 2:50:56 PM	<p>Balatonföldvár, Hungary (46.8598, 17.8501), Óceán } •: 4ááP } * æ^ (46.8424, 17.7707)</p> 	1h 4m 14s	7.15 km	7 km/h	14 km/h	9m 7s
6.	9/24/2010 3:00:04 PM	9/24/2010 3:04:25 PM	<p>Balatonszemes, Hungary (46.8419, 17.7658), Balatonszemes, Hungary (46.8412, 17.7608)</p> 	4m 21s	0.41 km	6 km/h	8 km/h	6m 38s

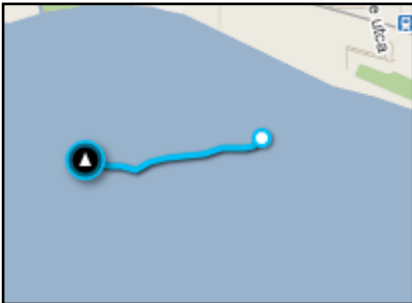
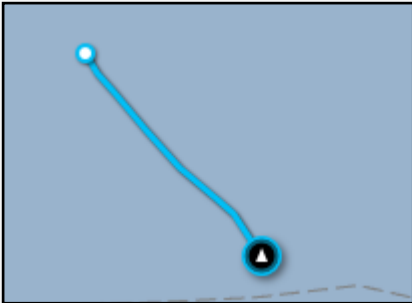
Unit Trip Log Unit: Andersen Period: Friday, September 24, 2010 - Saturday, September 25, 2010 (1 days 2 hours 30 minutes) Distance: 236.01 km

7.	9/24/2010 3:11:03 PM	9/24/2010 6:08:49 PM	<p>Balatonszemes, Hungary (46.8389, 17.7529), Balatonyörök Vasútállomás, 8313 Balatonyörök, Hungary (46.7433, 17.3436)</p> 	2h 57m 46s	33.86 km	11 km/h	15 km/h	6m 6s
8.	9/24/2010 6:14:55 PM	9/24/2010 6:27:01 PM	<p>Balatonyörök, 71, Hungary (46.7429, 17.3382), Balatonyörök, 71, Hungary (46.7407, 17.3293)</p> 	12m 6s	0.81 km	4 km/h	6 km/h	10m 39s

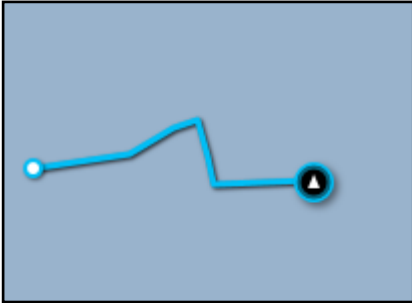
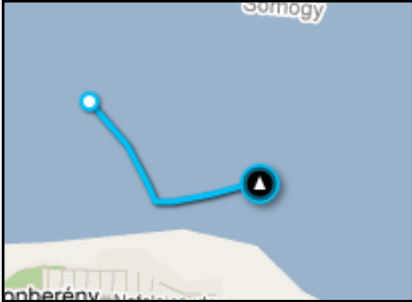
Unit Trip Log Unit: Andersen Period: Friday, September 24, 2010 - Saturday, September 25, 2010 (1 days 2 hours 30 minutes) Distance: 236.01 km

9.	9/24/2010 6:47:38 PM	9/24/2010 6:56:28 PM	Vonyarcvashegy, Hungary (46.7395, 17.3237), Vonyarcvashegy, Hungary (46.7423, 17.3221) 	8m 50s	0.40 km	3 km/h	9 km/h	6m 20s
10.	9/24/2010 7:02:49 PM	9/24/2010 7:29:10 PM	Vonyarcvashegy, Hungary (46.7444, 17.3195), Vonyarcvashegy, Hungary (46.7503, 17.2996) 	26m 21s	1.75 km	4 km/h	7 km/h	24m 59s

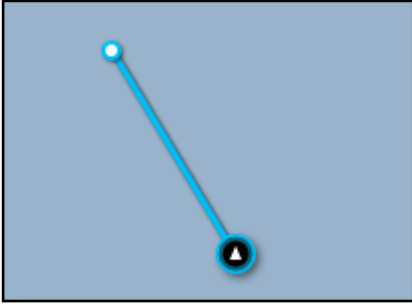
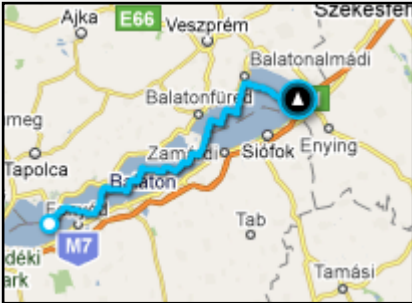
Unit Trip Log Unit: Andersen Period: Friday, September 24, 2010 - Saturday, September 25, 2010 (1 days 2 hours 30 minutes) Distance: 236.01 km

11.	9/24/2010 7:54:09 PM	9/24/2010 8:12:23 PM	Gyenesdiás, Hungary (46.7566, 17.2806), Keszthely, Hungary (46.7562, 17.2677) 	18m 14s	1.55 km	5 km/h	9 km/h	6m 32s
12.	9/24/2010 8:18:55 PM	9/24/2010 8:33:09 PM	Keszthely, Hungary (46.7497, 17.2738), Gyenesdiás, Hungary (46.7355, 17.2915) 	14m 14s	2.11 km	9 km/h	11 km/h	10m 29s


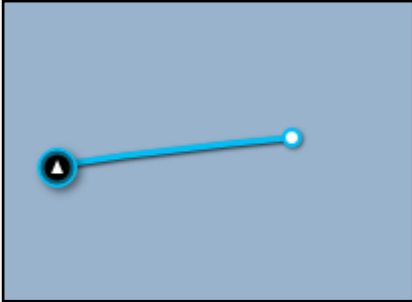
Unit Trip Log Unit: Andersen Period: Friday, September 24, 2010 - Saturday, September 25, 2010 (1 days 2 hours 30 minutes) Distance: 236.01 km

13.	9/24/2010 8:43:38 PM	9/24/2010 8:54:39 PM	Balatonberény, Hungary (46.7244, 17.3031), Balatonberény, Hungary (46.7242, 17.3164) 	11m 1s	1.24 km	7 km/h	11 km/h	10m 57s
14.	9/24/2010 9:05:36 PM	9/24/2010 9:20:55 PM	Balatonberény, Hungary (46.7255, 17.3292), Balatonberény, Hungary (46.7217, 17.3482) 	15m 19s	1.88 km	7 km/h	13 km/h	7m 4s

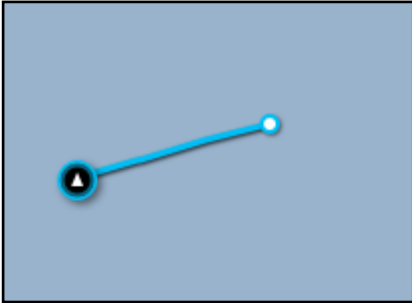
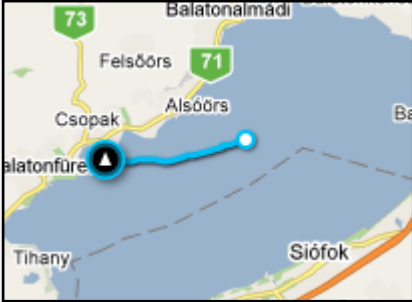
Unit Trip Log Unit: Andersen Period: Friday, September 24, 2010 - Saturday, September 25, 2010 (1 days 2 hours 30 minutes) Distance: 236.01 km

15.	9/24/2010 9:28:00 PM	9/24/2010 9:32:21 PM	<p>Balatonkeresztúr, Hungary (46.7240, 17.3554), Ócsovár, Hungary (46.7467, 17.4345)</p> 	4m 21s	7.07 km	98 km/h	8 km/h	1h 42m 25s
16.	9/25/2010 1:03:25 AM	9/25/2010 10:55:32 AM	<p>Badacsonytomaj, Hungary (46.7530, 17.4797), Balatonvilágos, Hungary (46.9882, 18.1557)</p> 	9h 52m 6s	150.23 km	15 km/h	14 km/h	8m 1s


Unit Trip Log Unit: Andersen Period: Friday, September 24, 2010 - Saturday, September 25, 2010 (1 days 2 hours 30 minutes) Distance: 236.01 km

17.	9/25/2010 11:03:33 AM	9/25/2010 11:08:40 AM	Balatonvilágos, Hungary (46.9868, 18.1544), Balatonvilágos, Hungary (46.9848, 18.1446) 	5m 7s	0.80 km	9 km/h	10 km/h	15m 17s
18.	9/25/2010 11:23:57 AM	9/25/2010 11:32:36 AM	Balatonkenese, Hungary (46.9859, 18.1112), Balatonkenese, Hungary (46.9843, 18.0909) 	8m 38s	1.56 km	11 km/h	13 km/h	6m 19s

Unit Trip Log Unit: Andersen Period: Friday, September 24, 2010 - Saturday, September 25, 2010 (1 days 2 hours 30 minutes) Distance: 236.01 km

19.	9/25/2010 11:38:55 AM	9/25/2010 11:48:55 AM	<p>Balatonalmádi, Hungary (46.9827, 18.0763), Balatonalmádi, Hungary (46.9786, 18.0546)</p> 	9m 59s	1.72 km	10 km/h	12 km/h	14m 18s
20.	9/25/2010 12:03:13 PM	9/25/2010 1:00:48 PM	<p>Balatonalmádi, Hungary (46.9734, 18.0266), Csopak, Őrkény István sétány, 0-0 (46.9661, 17.9296)</p> 	57m 35s	8.93 km	9 km/h	12 km/h	5m 31s

Unit Trip Log Unit: Andersen Period: Friday, September 24, 2010 - Saturday, September 25, 2010 (1 days 2 hours 30 minutes) Distance: 236.01 km

21.	9/25/2010 1:16:21 PM	9/25/2010 1:20:59 PM	Csopak, Örkény István sétány, 0-0 (46.9664, 17.9292), Csopak, Örkény István sétány, 0-0 (46.9659, 17.9299) 	4m 38s	0.21 km	3 km/h	6 km/h	9m
				Total: 19h 5m 2s	Total: 236.01 km		Max: 15 km/h	Total: 4h 49m 1s