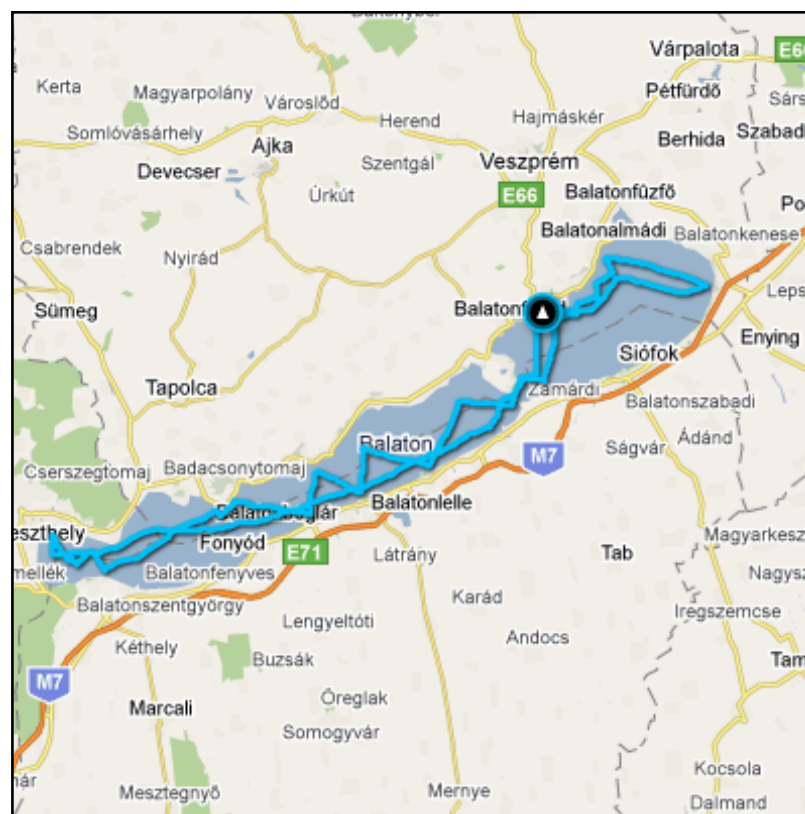


Unit Trip Log

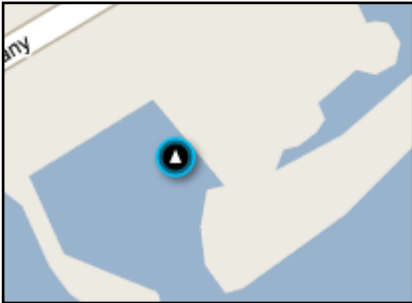
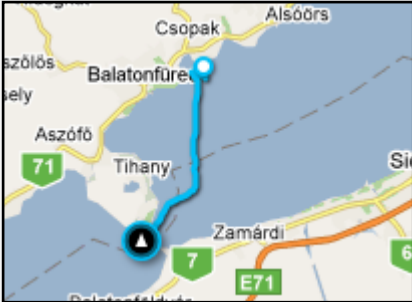
Unit: **Balhé**

Period: **Friday, September 24, 2010 - Saturday, September 25, 2010 (23 hours)**

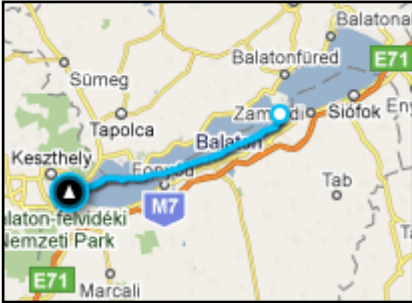
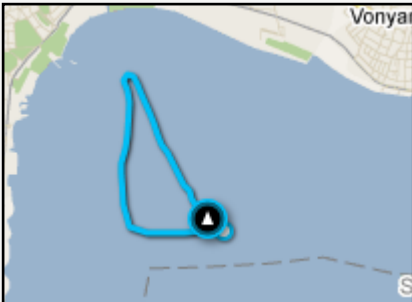
Distance: **187.56 km**



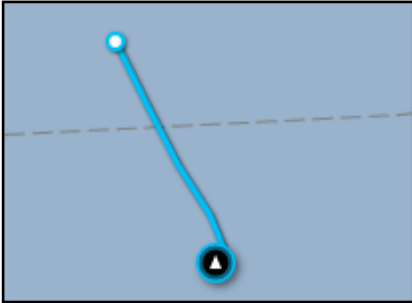
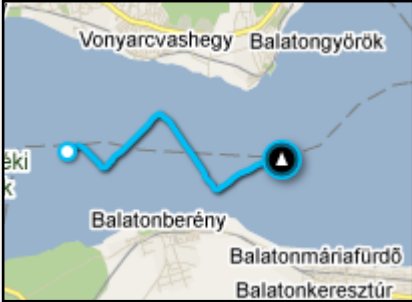
Unit Trip Log Unit: Balhé Period: Friday, September 24, 2010 - Saturday, September 25, 2010 (23 hours) Distance: 187.56 km

	Departure Time	Arrival Time	Places	Duration	Distance	Average Speed	Max Speed	Time Spent At Destination
1.	9/24/2010 11:17:19 AM	9/24/2010 11:18:34 AM	Csopak, Örkény István sétány, 0-0 (46.9661, 17.9295), Csopak, Örkény István sétány, 0-0 (46.9661, 17.9294) 	1m 15s	0.01 km	1 km/h	4 km/h	16m 14s
2.	9/24/2010 11:34:48 AM	9/24/2010 1:15:47 PM	Csopak, Örkény István sétány, 0-0 (46.9654, 17.9294), Tihany, 8237 Tihany, Hungary (46.8845, 17.8864) 	1h 40m 58s	12.42 km	7 km/h	13 km/h	9m 38s

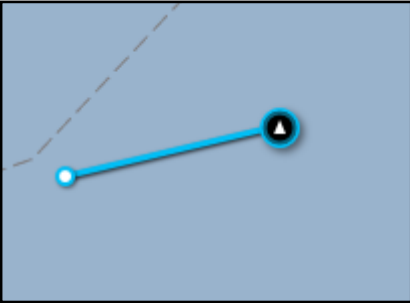
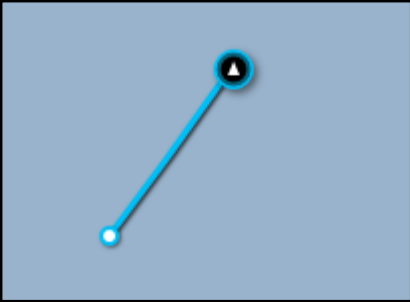
Unit Trip Log Unit: Balhé Period: Friday, September 24, 2010 - Saturday, September 25, 2010 (23 hours) Distance: 187.56 km

3.	9/24/2010 1:25:25 PM	9/24/2010 6:06:07 PM	<p>Tihany, 8237 Tihany, Hungary (46.8829, 17.8772), Gyenesdiás, Hungary (46.7389, 17.2927)</p> 	4h 40m 41s	50.82 km	11 km/h	16 km/h	8m 4s
4.	9/24/2010 6:14:11 PM	9/24/2010 6:57:43 PM	<p>Gyenesdiás, Hungary (46.7382, 17.2815), Gyenesdiás, Hungary (46.7398, 17.2785)</p> 	43m 32s	5.64 km	8 km/h	13 km/h	7m 5s



Unit Trip Log Unit: Balhé Period: Friday, September 24, 2010 - Saturday, September 25, 2010 (23 hours) Distance: 187.56 km

5.	9/24/2010 7:04:48 PM	9/24/2010 7:10:35 PM	Gyenesdiás, Hungary (46.7354, 17.2837), Balatonszentgyörgy, Hungary (46.7322, 17.2858) 	5m 46s	0.44 km	5 km/h	6 km/h	6m 51s
6.	9/24/2010 7:17:26 PM	9/24/2010 8:29:36 PM	Balatonszentgyörgy, Hungary (46.7328, 17.2857), Balatongyörök, Hungary (46.7319, 17.3605) 	1h 12m 10s	8.24 km	7 km/h	11 km/h	6m 12s

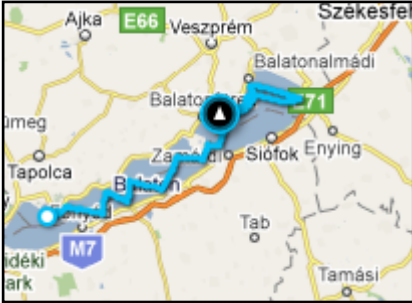
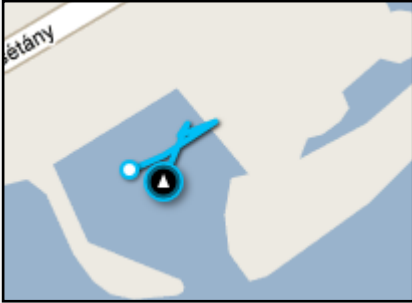
Unit Trip Log Unit: Balhé Period: Friday, September 24, 2010 - Saturday, September 25, 2010 (23 hours) Distance: 187.56 km

7.	9/24/2010 8:35:49 PM	9/24/2010 8:39:12 PM	<p>Ócáaí }{ ã> ã ÉÁ~ }* æ^ (46.7339, 17.3729), Ócáaí }{ ã> ã ÉÁ~ }* æ^ (46.7350, 17.3797)</p> 	3m 23s	0.54 km	10 km/h	10 km/h	8m 26s
8.	9/24/2010 8:47:39 PM	9/24/2010 8:52:03 PM	<p>Ócáaí }{ ã> ã ÉÁ~ }* æ^ (46.7390, 17.3905), Ócáaí }{ ã> ã ÉÁ~ }* æ^ (46.7414, 17.3936)</p> 	4m 24s	0.38 km	5 km/h	7 km/h	27m 16s

Unit Trip Log Unit: Balhé Period: Friday, September 24, 2010 - Saturday, September 25, 2010 (23 hours) Distance: 187.56 km

9.	9/24/2010 9:19:20 PM	9/24/2010 9:21:36 PM	Szigliget, Hungary (46.7546, 17.4238), Szigliget, Hungary (46.7560, 17.4257) 	2m 16s	0.24 km	6 km/h	7 km/h	7m 49s
10.	9/24/2010 9:29:26 PM	9/24/2010 9:37:11 PM	Szigliget, Hungary (46.7620, 17.4328), Szigliget, Hungary (46.7654, 17.4458) 	7m 45s	1.09 km	8 km/h	9 km/h	10m 13s

Unit Trip Log Unit: Balhé Period: Friday, September 24, 2010 - Saturday, September 25, 2010 (23 hours) Distance: 187.56 km

11.	9/24/2010 9:47:24 PM	9/25/2010 9:12:21 AM	Szigliget, 71, Hungary (46.7694, 17.4619), Csopak, Örkény István sétány, 0-0 (46.9659, 17.9290)	11h 24m 57s	107.50 km	9 km/h	19 km/h	5m 50s
								
12.	9/25/2010 9:18:11 AM	9/25/2010 9:28:46 AM	Csopak, Örkény István sétány, 0-0 (46.9660, 17.9291), Csopak, Örkény István sétány, 0-0 (46.9660, 17.9293)	10m 34s	0.24 km	1 km/h	7 km/h	1m 14s
								
				Total: 20h 17m 41s	Total: 187.56 km		Max: 19 km/h	Total: 1h 54m 52s