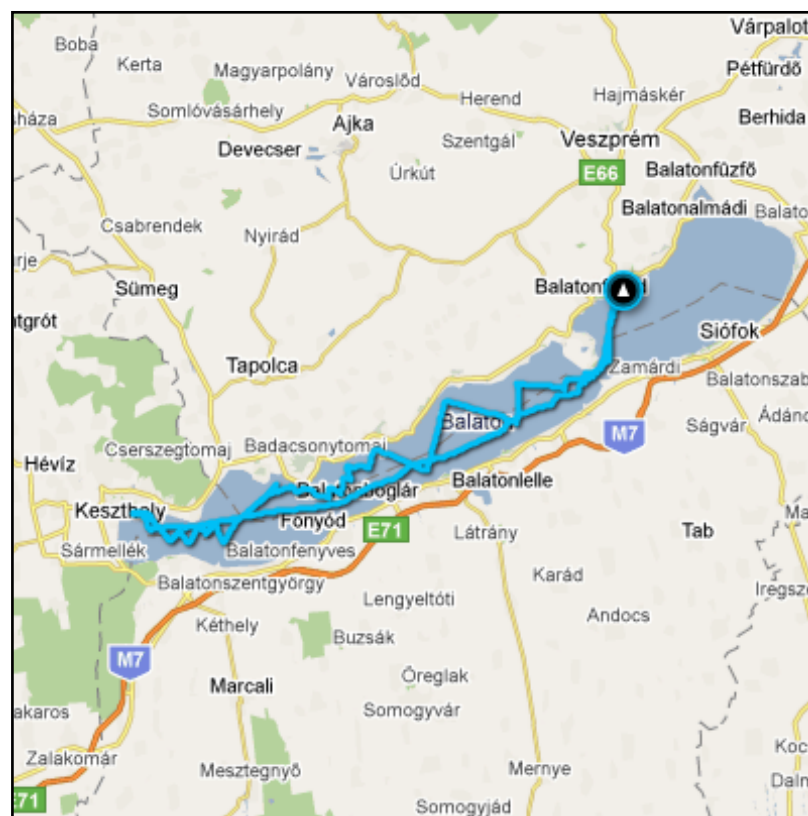


Unit Trip Log

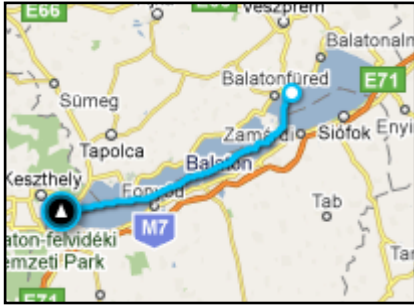
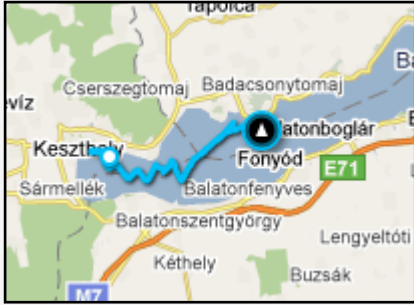
Unit: **Black Magic**

Period: **Friday, September 24, 2010 - Saturday, September 25, 2010** (19 hours 30 minutes)

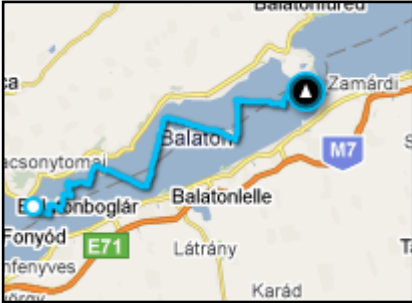
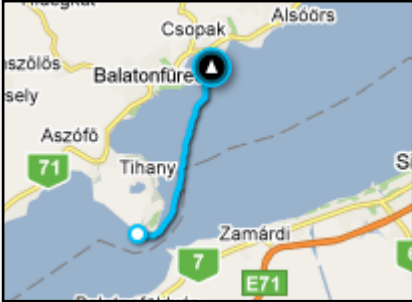
Distance: **172.51 km**




Unit Trip Log Unit: **Black Magic** Period: **Friday, September 24, 2010 - Saturday, September 25, 2010 (19 hours 30 minutes)** Distance: **172.51 km**

	Departure Time	Arrival Time	Places	Duration	Distance	Average Speed	Max Speed	Time Spent At Destination
1.	9/24/2010 11:30:49 AM	9/24/2010 6:07:14 PM	8229 Csopak, 71, Hungary (46.9622, 17.9370), Gyenesdiás, Hungary (46.7420, 17.2967) 	6h 36m 24s	64.48 km	10 km/h	21 km/h	6m 31s
2.	9/24/2010 6:13:45 PM	9/24/2010 11:01:57 PM	Gyenesdiás, Hungary (46.7484, 17.2924), Badacsonytomaj, Hungary (46.7794, 17.4960) 	4h 48m 12s	44.76 km	9 km/h	14 km/h	7m 16s

Unit Trip Log Unit: **Black Magic** Period: **Friday, September 24, 2010 - Saturday, September 25, 2010 (19 hours 30 minutes)** Distance: **172.51 km**

3.	9/24/2010 11:09:14 PM	9/25/2010 4:28:03 AM	<p>Badacsonytomaj, Hungary (46.7774, 17.5082), Tihany, 8237 Tihany, Hungary (46.8870, 17.8792)</p> 	5h 18m 49s	51.37 km	10 km/h	28 km/h	21m 24s
4.	9/25/2010 5:01:27 AM	9/25/2010 6:12:24 AM	<p>Tihany, 8237 Tihany, Hungary (46.8870, 17.8807), Csopak, Örkeny István sétány, 0-0 (46.9660, 17.9288)</p> 	1h 10m 57s	11.37 km	10 km/h	13 km/h	14m 13s

Unit Trip Log Unit: **Black Magic** Period: **Friday, September 24, 2010 - Saturday, September 25, 2010 (19 hours 30 minutes)** Distance: **172.51 km**

5.	9/25/2010 6:26:37 AM	9/25/2010 6:37:24 AM	Csopak, Örkény István sétány, 0-0 (46.9661, 17.9282), Csopak, Örkény István sétány, 0-0 (46.9661, 17.9284) 	10m 46s	0.54 km	3 km/h	5 km/h	11m 37s
				Total: 18h 5m 8s	Total: 172.51 km		Max: 28 km/h	Total: 1h 1m 1s