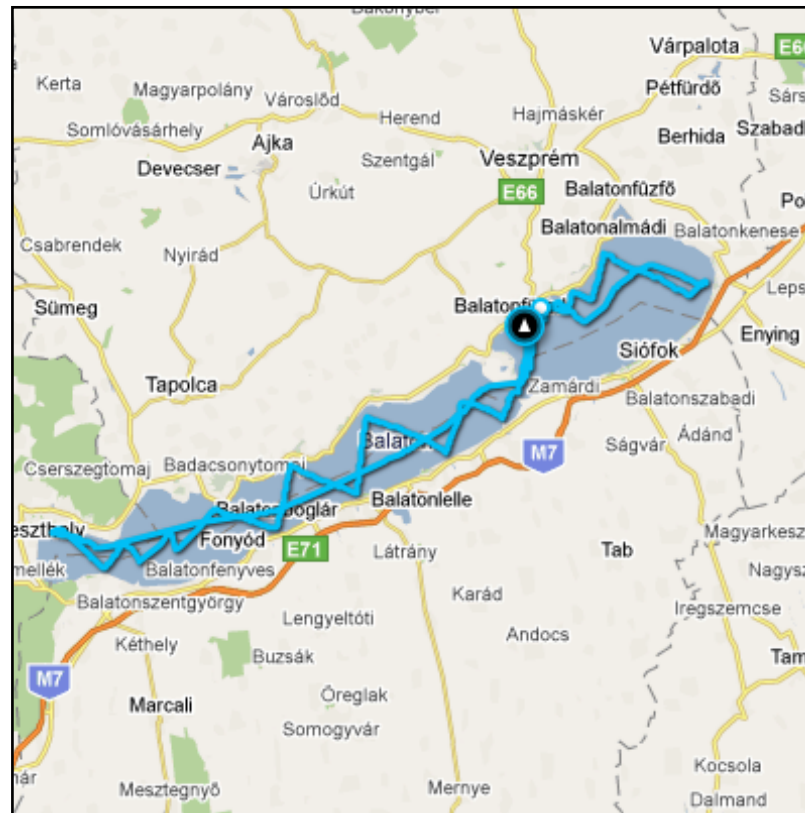


Unit Trip Log

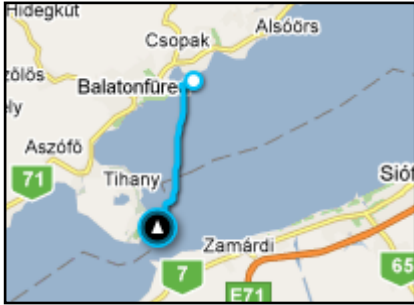
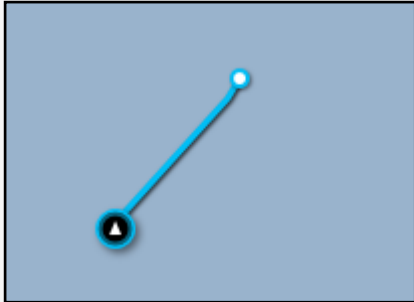
Unit: **Blues**

Period: **Friday, September 24, 2010 - Saturday, September 25, 2010** (1 days 1 hours)

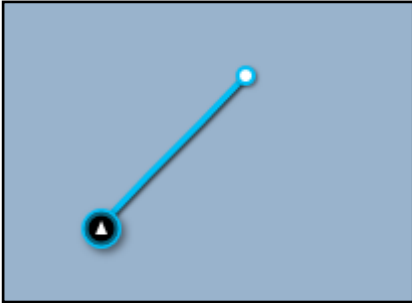
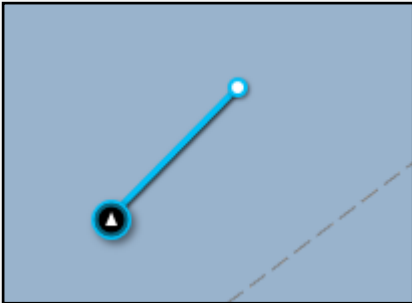
Distance: **138.51 km**





Unit Trip Log Unit: Blues Period: Friday, September 24, 2010 - Saturday, September 25, 2010 (1 days 1 hours) Distance: 138.51 km

	Departure Time	Arrival Time	Places	Duration	Distance	Average Speed	Max Speed	Time Spent At Destination
1.	9/24/2010 11:41:07 AM	9/24/2010 1:12:55 PM	Csopak, Örkény István sétány, 0-0 (46.9645, 17.9296), Tihany, 8237 Tihany, Hungary (46.8956, 17.9031) 	1h 31m 48s	9.23 km	6 km/h	12 km/h	40m 2s
2.	9/24/2010 1:52:58 PM	9/24/2010 1:57:22 PM	Tihany, Hungary (46.8914, 17.8581), Tihany, Hungary (46.8903, 17.8567) 	4m 24s	0.17 km	2 km/h	8 km/h	6m 57s

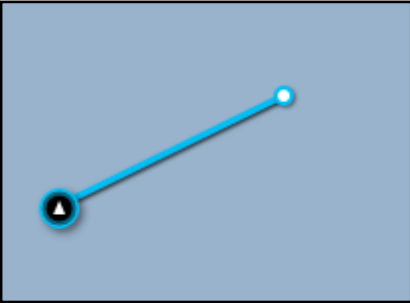

Unit Trip Log Unit: Blues Period: Friday, September 24, 2010 - Saturday, September 25, 2010 (1 days 1 hours) Distance: 138.51 km

3.	9/24/2010 2:04:19 PM	9/24/2010 2:10:54 PM	Tihany, Hungary (46.8880, 17.8484), Balatonudvari, Hungary (46.8847, 17.8430) 	6m 35s	0.58 km	5 km/h	6 km/h	6m 57s
4.	9/24/2010 2:17:51 PM	9/24/2010 2:20:27 PM	Örvényes, 71, Hungary (46.8809, 17.8375), Örvényes, 71, Hungary (46.8791, 17.8357) 	2m 36s	0.24 km	6 km/h	7 km/h	14m 8s

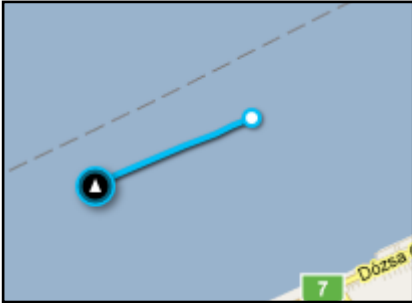

Unit Trip Log Unit: Blues Period: Friday, September 24, 2010 - Saturday, September 25, 2010 (1 days 1 hours) Distance: 138.51 km

5.	9/24/2010 2:34:35 PM	9/24/2010 2:51:04 PM	Balatonszárszó, Hungary (46.8683, 17.8243), Balatonszárszó, Hungary (46.8552, 17.8006) 	16m 28s	2.40 km	9 km/h	13 km/h	19m 37s
6.	9/24/2010 3:10:41 PM	9/24/2010 3:21:43 PM	Balatonszemes, Hungary (46.8382, 17.7605), Balatonszemes, Hungary (46.8287, 17.7372) 	11m 2s	2.09 km	11 km/h	13 km/h	7m 16s

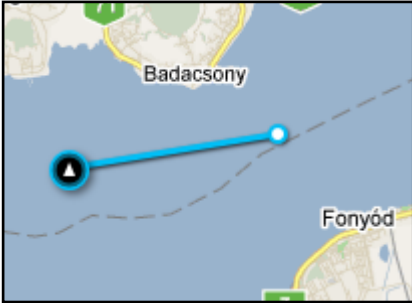
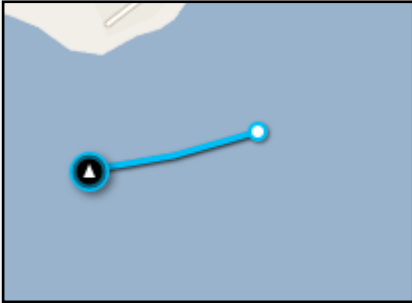
Unit Trip Log Unit: Blues Period: Friday, September 24, 2010 - Saturday, September 25, 2010 (1 days 1 hours) Distance: 138.51 km

7.	9/24/2010 3:28:59 PM	9/24/2010 3:33:23 PM	Balatonszemes, Hungary (46.8236, 17.7218), Balatonszemes, Hungary (46.8205, 17.7121) 	4m 24s	0.82 km	11 km/h	13 km/h	15m 25s
8.	9/24/2010 3:48:48 PM	9/24/2010 3:53:11 PM	Balatonlelle, Hungary (46.8093, 17.6769), Balatonboglár, Hungary (46.8060, 17.6652) 	4m 23s	0.96 km	13 km/h	15 km/h	26m 11s

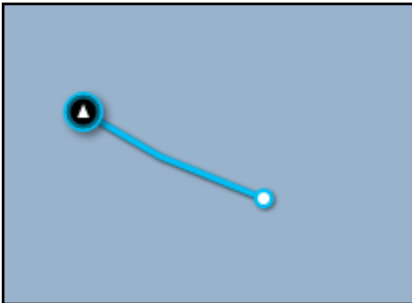
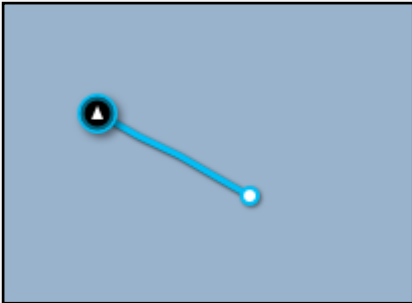
Unit Trip Log Unit: Blues Period: Friday, September 24, 2010 - Saturday, September 25, 2010 (1 days 1 hours) Distance: 138.51 km

9.	9/24/2010 4:19:22 PM	9/24/2010 4:30:42 PM	<p>Ordacsehi, M7, Hungary (46.7867, 17.6043), Fonyód, Hungary (46.7789, 17.5770)</p> 	11m 19s	2.29 km	12 km/h	14 km/h	5m 37s
10.	9/24/2010 4:36:19 PM	9/24/2010 4:52:03 PM	<p>8640 Fonyód, Szent István St, Hungary (46.7761, 17.5663), 8640 Fonyód, Szent István St, Hungary (46.7719, 17.5284)</p> 	15m 44s	2.97 km	11 km/h	14 km/h	27m 9s

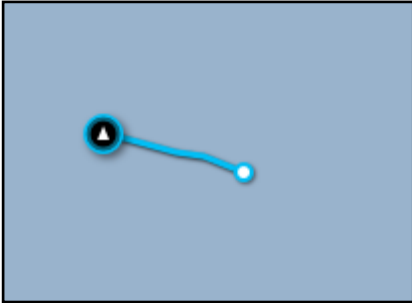

Unit Trip Log Unit: Blues Period: Friday, September 24, 2010 - Saturday, September 25, 2010 (1 days 1 hours) Distance: 138.51 km

11.	9/24/2010 5:19:12 PM	9/24/2010 5:21:43 PM	<p>Szigliget, 71, Hungary (46.7640, 17.4567), Szigliget, Hungary (46.7631, 17.4503)</p> 	2m 31s	0.50 km	12 km/h	13 km/h	42m 59s
12.	9/24/2010 6:04:42 PM	9/24/2010 6:09:45 PM	<p>Balatongyörök Vasútállomás, 8313 Balatongyörök, Hungary (46.7448, 17.3540), Balatongyörök Vasútállomás, 8313 Balatongyörök, Hungary (46.7437, 17.3467)</p> 	5m 2s	0.58 km	7 km/h	13 km/h	22m 47s

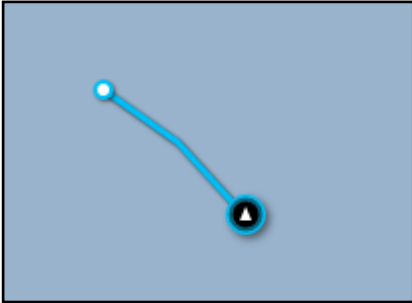
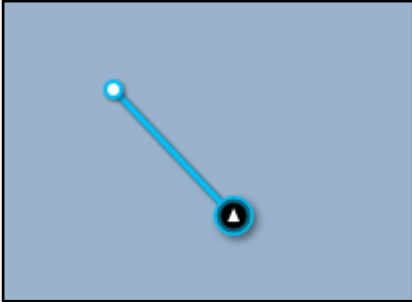
Unit Trip Log Unit: Blues Period: Friday, September 24, 2010 - Saturday, September 25, 2010 (1 days 1 hours) Distance: 138.51 km

13.	9/24/2010 6:32:32 PM	9/24/2010 6:43:33 PM	Balatonyörök, 71, Hungary (46.7413, 17.3274), Vonyarcvashegy, Hungary (46.7432, 17.3219) 	11m 1s	0.49 km	3 km/h	7 km/h	19m 28s
14.	9/24/2010 7:03:02 PM	9/24/2010 7:08:31 PM	Vonyarcvashegy, Hungary (46.7465, 17.3136), Vonyarcvashegy, Hungary (46.7481, 17.3094) 	5m 29s	0.38 km	4 km/h	5 km/h	7m 13s

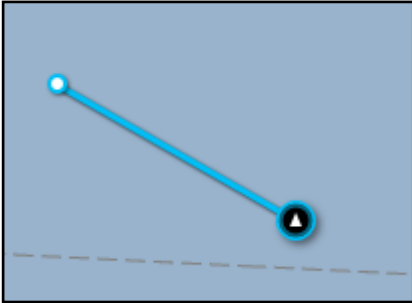

Unit Trip Log Unit: Blues Period: Friday, September 24, 2010 - Saturday, September 25, 2010 (1 days 1 hours) Distance: 138.51 km

15.	9/24/2010 7:15:44 PM	9/24/2010 7:23:26 PM	Vonyarcvashegy, Hungary (46.7499, 17.3037), Gyenesdiás, Hungary (46.7525, 17.2892) 	7m 42s	1.19 km	9 km/h	5 km/h	8m 48s
16.	9/24/2010 8:05:18 PM	9/24/2010 8:23:06 PM	Keszthely, Hungary (46.7541, 17.2717), Keszthely, Hungary (46.7591, 17.2726) 	17m 48s	1.52 km	5 km/h	6 km/h	6m 35s

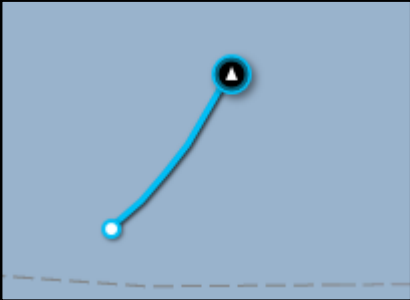
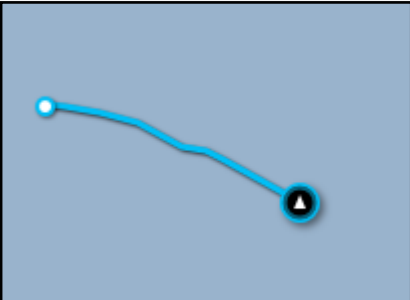
Unit Trip Log Unit: Blues Period: Friday, September 24, 2010 - Saturday, September 25, 2010 (1 days 1 hours) Distance: 138.51 km

17.	9/24/2010 8:29:41 PM	9/24/2010 8:34:15 PM	Gyenesdiás, Hungary (46.7596, 17.2765), Gyenesdiás, Hungary (46.7573, 17.2806) 	4m 33s	0.44 km	6 km/h	8 km/h	5m 7s
18.	9/24/2010 8:39:22 PM	9/24/2010 8:43:22 PM	Gyenesdiás, Hungary (46.7536, 17.2862), Gyenesdiás, Hungary (46.7503, 17.2908) 	4m	0.65 km	10 km/h	9 km/h	22m 28s

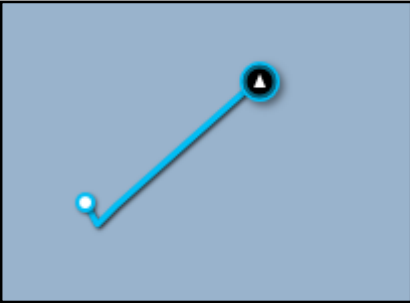

Unit Trip Log Unit: Blues Period: Friday, September 24, 2010 - Saturday, September 25, 2010 (1 days 1 hours) Distance: 138.51 km

19.	9/24/2010 9:05:51 PM	9/24/2010 9:09:24 PM	Vonyarcvashegy, Hungary (46.7336, 17.3161), Balatonberény, Hungary (46.7317, 17.3205) 	3m 33s	0.42 km	7 km/h	9 km/h	12m 36s
20.	9/24/2010 9:22:00 PM	9/24/2010 9:27:35 PM	Balatonberény, Hungary (46.7232, 17.3344), Balatonberény, Hungary (46.7272, 17.3409) 	5m 34s	0.68 km	7 km/h	8 km/h	7m

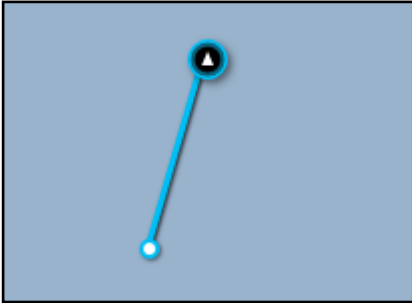
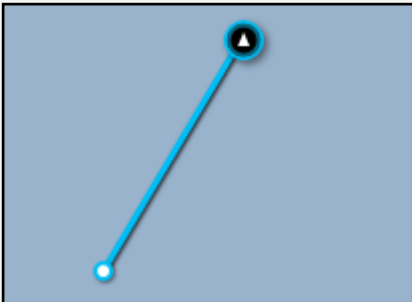
Unit Trip Log Unit: Blues Period: Friday, September 24, 2010 - Saturday, September 25, 2010 (1 days 1 hours) Distance: 138.51 km

21.	9/24/2010 9:34:35 PM	9/24/2010 9:41:26 PM	<p>Balatongyörök Vasútállomás, 8313 Balatongyörök, Hungary (46.7333, 17.3486), Balatongyörök Vasútállomás, 8313 Balatongyörök, Hungary (46.7391, 17.3550)</p> 	6m 51s	0.85 km	7 km/h	9 km/h	5m 47s
22.	9/24/2010 9:47:13 PM	9/24/2010 9:59:06 PM	<p>Balatongyörök Vasútállomás, 8313 Balatongyörök, Hungary (46.7452, 17.3583), Balatongyörök Vasútállomás, 8313 Balatongyörök, Hungary (46.7418, 17.3708)</p> 	11m 53s	1.10 km	6 km/h	10 km/h	18m 4s

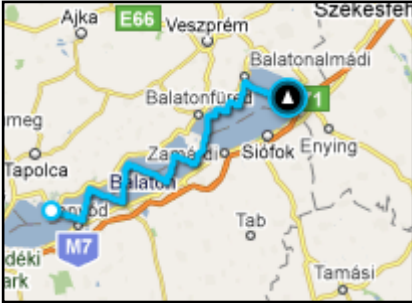
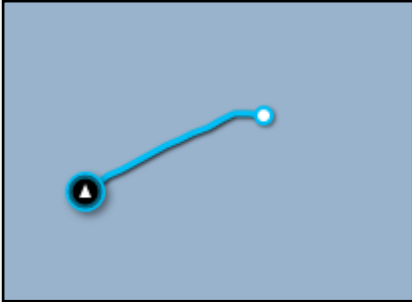
Unit Trip Log Unit: Blues Period: Friday, September 24, 2010 - Saturday, September 25, 2010 (1 days 1 hours) Distance: 138.51 km

23.	9/24/2010 10:17:10 PM	9/24/2010 10:22:40 PM	<p>Ócepek, 11. tábla, ÉP } * a^ (46.7295, 17.3834), Ócepek, 11. tábla, ÉP } * a^ (46.7313, 17.3870)</p> 	5m 29s	0.40 km	4 km/h	7 km/h	23m 16s
24.	9/24/2010 10:45:56 PM	9/24/2010 10:50:23 PM	<p>Afrika Múzeum, 8312 Balatonederics, Hungary (46.7433, 17.4105), Szigliget, Hungary (46.7550, 17.4261)</p> 	4m 27s	2.34 km	31 km/h	7 km/h	1h 7m 49s

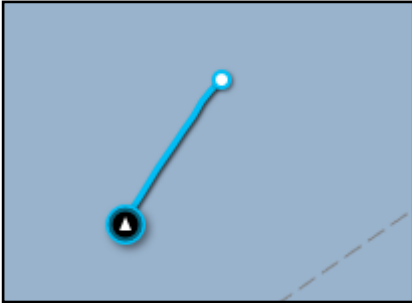
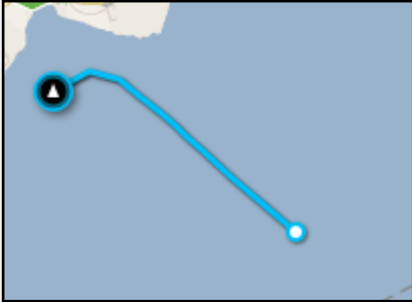
Unit Trip Log Unit: Blues Period: Friday, September 24, 2010 - Saturday, September 25, 2010 (1 days 1 hours) Distance: 138.51 km

25.	9/25/2010 12:55:58 AM	9/25/2010 1:01:07 AM	Balatonfenyves, M7, Hungary (46.7398, 17.4334), Balatonfenyves, M7, Hungary (46.7425, 17.4378) 	5m 9s	0.47 km	5 km/h	7 km/h	28m 10s
26.	9/25/2010 1:29:18 AM	9/25/2010 1:32:14 AM	Szigliget, 71, Hungary (46.7622, 17.4686), Szigliget, 71, Hungary (46.7656, 17.4716) 	2m 56s	0.45 km	9 km/h	10 km/h	11m 23s

Unit Trip Log Unit: Blues Period: Friday, September 24, 2010 - Saturday, September 25, 2010 (1 days 1 hours) Distance: 138.51 km

27.	9/25/2010 1:43:37 AM	9/25/2010 10:32:33 AM	<p>Szigliget, 71, Hungary (46.7765, 17.4833), Balatonkenese, Hungary (46.9949, 18.1207)</p> 	8h 48m 56s	91.84 km	10 km/h	17 km/h	16m 50s
28.	9/25/2010 10:49:23 AM	9/25/2010 11:04:57 AM	<p>Balatonkenese, Hungary (47.0048, 18.0831), Balatonalmádi, Hungary (46.9961, 18.0524)</p> 	15m 33s	2.62 km	10 km/h	20 km/h	9m 51s

Unit Trip Log Unit: Blues Period: Friday, September 24, 2010 - Saturday, September 25, 2010 (1 days 1 hours) Distance: 138.51 km

29.	9/25/2010 11:14:48 AM	9/25/2010 11:30:43 AM	Balatonalmádi, Hungary (46.9857, 18.0350), Alsóörs, Hungary (46.9650, 18.0135) 	15m 55s	2.85 km	11 km/h	13 km/h	14m 56s
30.	9/25/2010 11:45:39 AM	9/25/2010 12:05:27 PM	Alsóörs, Hungary (46.9515, 17.9889), Csopak, Hungary (46.9681, 17.9470) 	19m 47s	4.06 km	12 km/h	14 km/h	7m 21s

Unit Trip Log Unit: Blues Period: Friday, September 24, 2010 - Saturday, September 25, 2010 (1 days 1 hours) Distance: 138.51 km

31.	9/25/2010 12:12:48 PM	9/25/2010 12:29:18 PM	8229 Csopak, 71, Hungary (46.9654, 17.9344), 8230 Balatonfüred, Vitorlás tér, Hungary (46.9494, 17.9049)	16m 30s	2.93 km	11 km/h	14 km/h	42s
				Total: 14h 29m 22s	Total: 138.51 km	Max: 20 km/h	Total: 8h 48m 29s	

