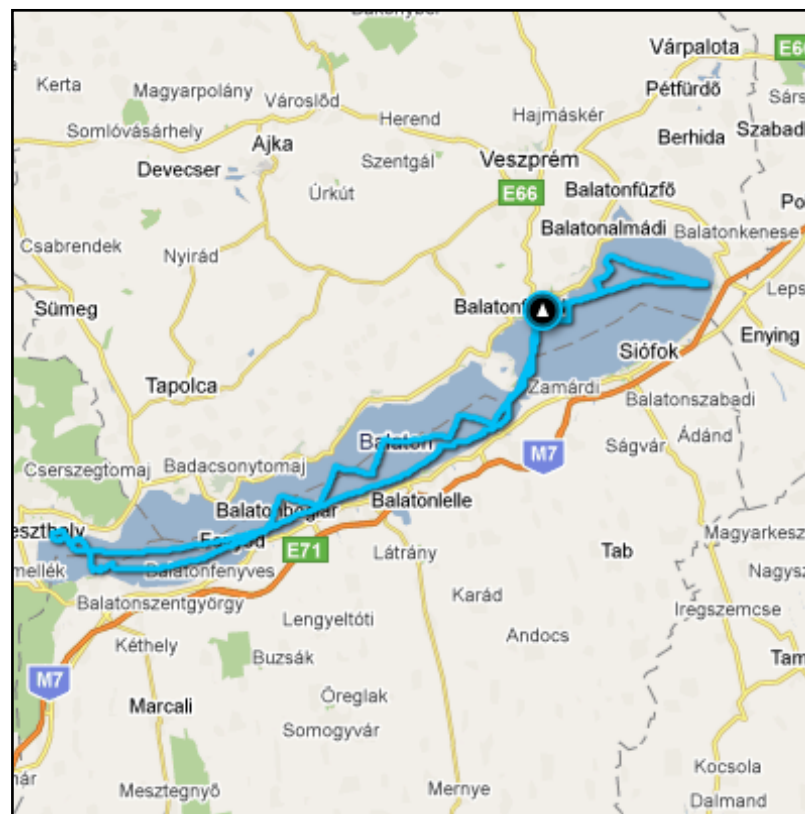


Unit Trip Log

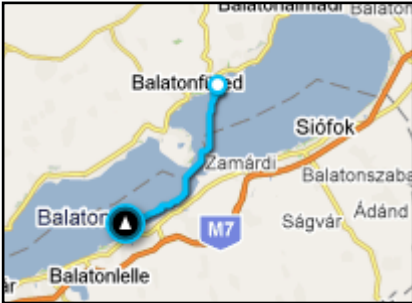
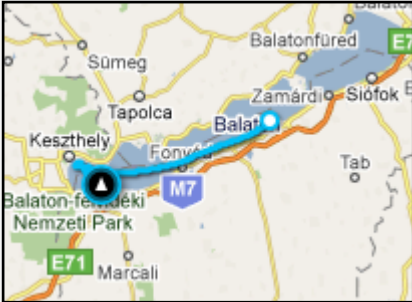
Unit: **Déli Szél**

Period: **Friday, September 24, 2010 - Saturday, September 25, 2010** (21 hours)

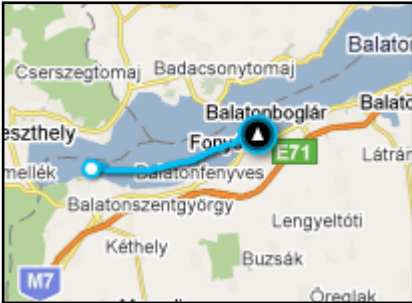
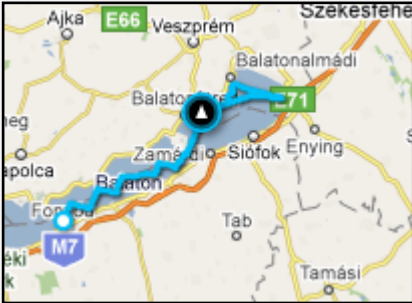
Distance: **234.54 km**



Unit Trip Log Unit: Déli Szél Period: Friday, September 24, 2010 - Saturday, September 25, 2010 (21 hours) Distance: 234.54 km

	Departure Time	Arrival Time	Places	Duration	Distance	Average Speed	Max Speed	Time Spent At Destination
1.	9/24/2010 11:16:14 AM	9/24/2010 2:12:20 PM	Csopak, Örkény István sétány, 0-0 (46.9648, 17.9292), Balatonszárszó, Hungary (46.8383, 17.8012) 	2h 56m 6s	24.94 km	8 km/h	16 km/h	5m 45s
2.	9/24/2010 2:18:05 PM	9/24/2010 7:45:16 PM	Balatonszárszó, Hungary (46.8374, 17.7985), Balatonberény, Hungary (46.7223, 17.3307) 	5h 27m 10s	55.65 km	10 km/h	49 km/h	5m 28s

Unit Trip Log Unit: Déli Szél Period: Friday, September 24, 2010 - Saturday, September 25, 2010 (21 hours) Distance: 234.54 km

3.	9/24/2010 7:50:44 PM	9/24/2010 10:18:31 PM	<p>Balatonberény, Hungary (46.7239, 17.3317), 8640 Fonyód, Szent István St, Hungary (46.7591, 17.5553)</p> 	2h 27m 47s	19.57 km	8 km/h	19 km/h	13m 26s
4.	9/24/2010 10:31:57 PM	9/25/2010 7:45:51 AM	<p>8640 Fonyód, Szent István St, Hungary (46.7598, 17.5560), Csopak, Örkény István sétány, 0-0 (46.9659, 17.9295)</p> 	9h 13m 54s	134.38 km	15 km/h	18 km/h	8m 13s
				Total: 20h 4m 57s	Total: 234.54 km	Max: 49 km/h	Total: 32m 52s	