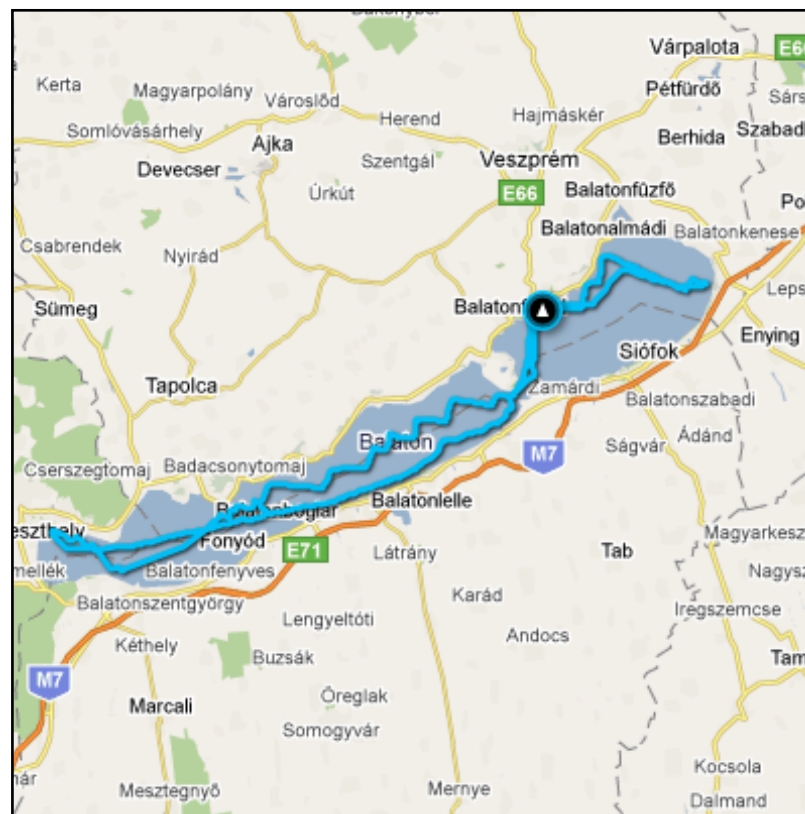


Unit Trip Log

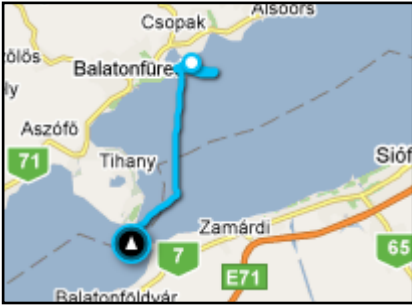
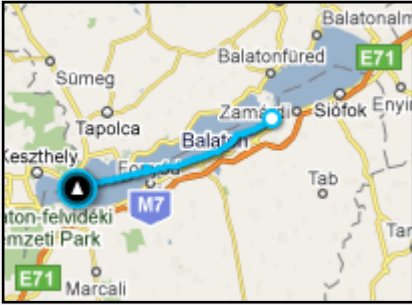
Unit: **Delphia**

Period: **Friday, September 24, 2010 - Saturday, September 25, 2010** (1 days 30 minutes)

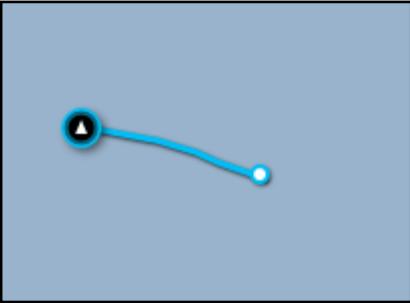
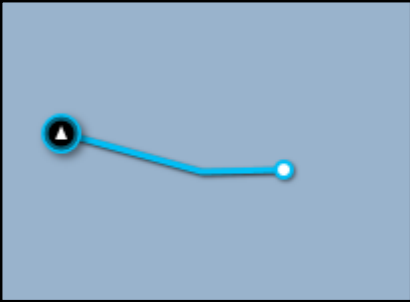
Distance: **218.15 km**



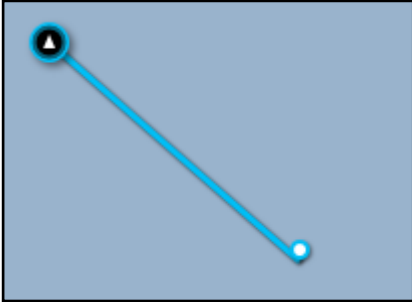
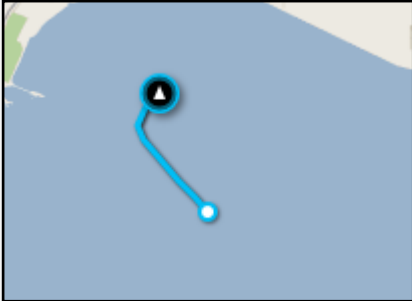
Unit Trip Log Unit: Delphia Period: Friday, September 24, 2010 - Saturday, September 25, 2010 (1 days 30 minutes) Distance: 218.15 km

	Departure Time	Arrival Time	Places	Duration	Distance	Average Speed	Max Speed	Time Spent At Destination
1.	9/24/2010 11:16:39 AM	9/24/2010 1:14:28 PM	Csopak, Örkény István sétány, 0-0 (46.9650, 17.9293), Tihany, 8237 Tihany, Hungary (46.8794, 17.8891) 	1h 57m 49s	16.02 km	8 km/h	13 km/h	6m 11s
2.	9/24/2010 1:20:39 PM	9/24/2010 5:59:33 PM	Tihany, 8237 Tihany, Hungary (46.8730, 17.8904), Balatongyörök, Hungary (46.7427, 17.3499) 	4h 38m 54s	89.07 km	19 km/h	14 km/h	25m 20s

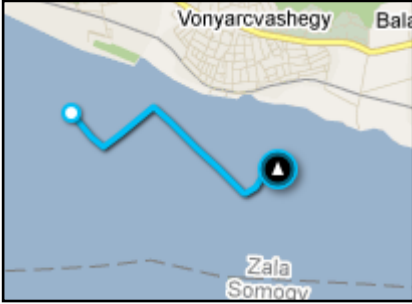

Unit Trip Log Unit: Delphia Period: Friday, September 24, 2010 - Saturday, September 25, 2010 (1 days 30 minutes) Distance: 218.15 km

3.	9/24/2010 6:24:54 PM	9/24/2010 6:36:52 PM	Vonyarcvashegy, Hungary (46.7406, 17.3233), Vonyarcvashegy, Hungary (46.7413, 17.3181) 	11m 58s	0.47 km	2 km/h	9 km/h	19m 8s
4.	9/24/2010 6:56:00 PM	9/24/2010 7:00:21 PM	Vonyarcvashegy, Hungary (46.7412, 17.3038), Vonyarcvashegy, Hungary (46.7417, 17.3005) 	4m 21s	0.28 km	4 km/h	4 km/h	16m 16s

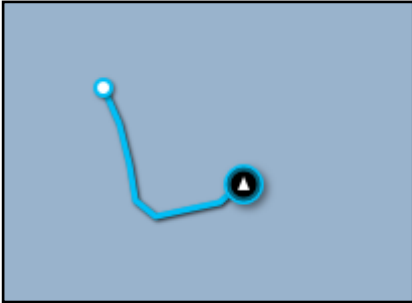

Unit Trip Log Unit: Delphia Period: Friday, September 24, 2010 - Saturday, September 25, 2010 (1 days 30 minutes) Distance: 218.15 km

5.	9/24/2010 7:16:37 PM	9/24/2010 7:21:49 PM	Gyenesdiás, Hungary (46.7421, 17.2870), Gyenesdiás, Hungary (46.7438, 17.2815) 	5m 12s	1.06 km	12 km/h	8 km/h	8m 50s
6.	9/24/2010 7:30:39 PM	9/24/2010 7:40:31 PM	Keszthely, Hungary (46.7510, 17.2705), Keszthely, Hungary (46.7588, 17.2672) 	9m 52s	1.11 km	7 km/h	9 km/h	20m 56s

Unit Trip Log Unit: Delphia Period: Friday, September 24, 2010 - Saturday, September 25, 2010 (1 days 30 minutes) Distance: 218.15 km

7.	9/24/2010 8:01:27 PM	9/24/2010 8:31:10 PM	<p>Gyenesdiás, Hungary (46.7523, 17.2848), Vonyarcvashegy, Hungary (46.7442, 17.3231)</p> 	29m 42s	4.17 km	8 km/h	11 km/h	19m 8s
8.	9/24/2010 8:50:18 PM	9/24/2010 8:56:53 PM	<p>Balatonberény, Hungary (46.7253, 17.3428), Balatonberény, Hungary (46.7230, 17.3487)</p> 	6m 35s	0.69 km	6 km/h	10 km/h	6m 33s

Unit Trip Log Unit: Delphia Period: Friday, September 24, 2010 - Saturday, September 25, 2010 (1 days 30 minutes) Distance: 218.15 km

9.	9/24/2010 9:03:26 PM	9/24/2010 9:12:07 PM	Balatonkeresztúr, Hungary (46.7247, 17.3560), Balatonkeresztúr, Hungary (46.7225, 17.3632) 	8m 40s	0.91 km	6 km/h	7 km/h	1h 45m 37s
10.	9/24/2010 10:57:44 PM	9/24/2010 11:01:03 PM	Balatonfenyves, Hungary (46.7428, 17.4439), Balatonfenyves, Hungary (46.7438, 17.4448) 	3m 19s	0.13 km	2 km/h	3 km/h	36m 7s

Unit Trip Log Unit: Delphia Period: Friday, September 24, 2010 - Saturday, September 25, 2010 (1 days 30 minutes) Distance: 218.15 km

11.	9/24/2010 11:37:10 PM	9/25/2010 11:11:16 AM	Szigliget, 71, Hungary (46.7614, 17.4757), Csopak, Örkény István sétány, 0-0 (46.9660, 17.9295)	11h 34m 6s	104.22 km	9 km/h	25 km/h	4m 29s
				Total: 19h 30m 28s	Total: 218.15 km		Max: 25 km/h	Total: 4h 28m 35s

