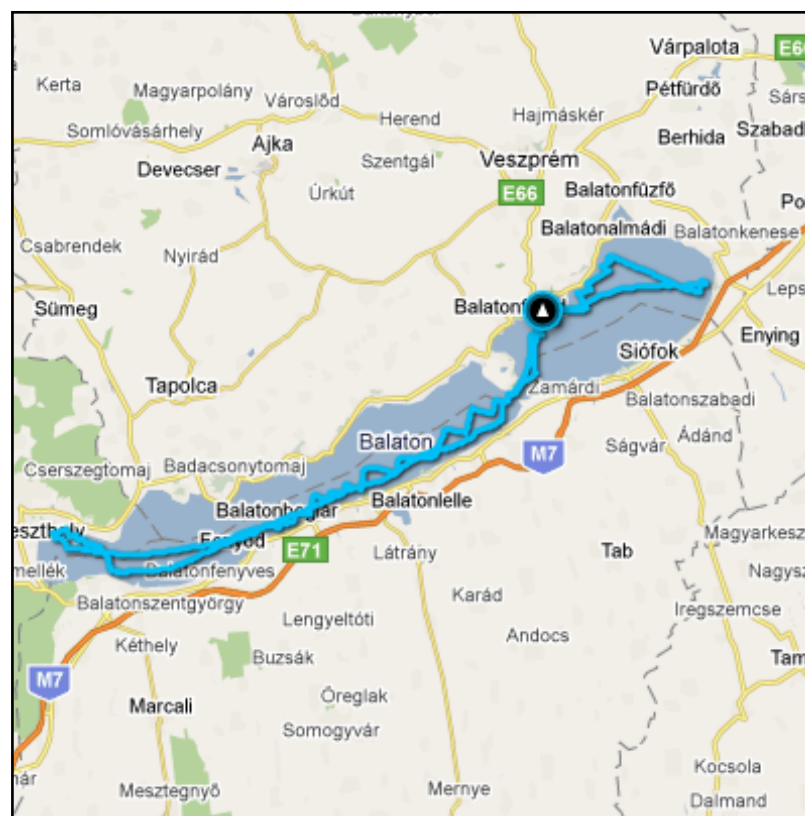


# Unit Trip Log

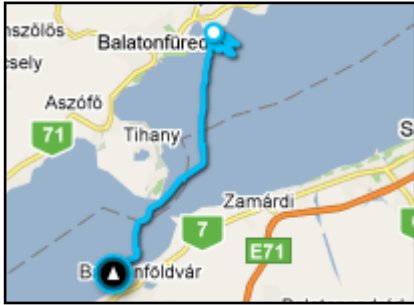

Unit: **Fahajó**

Period: **Friday, September 24, 2010 - Saturday, September 25, 2010 (21 hours )**

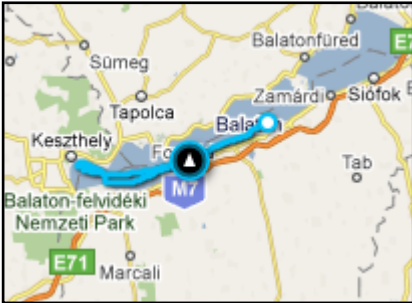

Distance: **241.58 km**



**Unit Trip Log** Unit: Fahajó Period: Friday, September 24, 2010 - Saturday, September 25, 2010 (21 hours ) Distance: 241.58 km

	Departure Time	Arrival Time	Places	Duration	Distance	Average Speed	Max Speed	Time Spent At Destination
1.	9/24/2010 10:47:34 AM	9/24/2010 1:33:56 PM	Csopak, Örkény István sétány, 0-0 (46.9661, 17.9296), Balatonföldvár, Hungary (46.8541, 17.8558) 	2h 46m 22s	24.59 km	9 km/h	16 km/h	8m 40s
2.	9/24/2010 1:42:37 PM	9/24/2010 2:26:14 PM	Balatonszárszó, Hungary (46.8505, 17.8414), Balatonszárszó, Hungary (46.8342, 17.7856) 	43m 37s	27.04 km	37 km/h	14 km/h	5m 30s

**Unit Trip Log** Unit: Fahajó Period: Friday, September 24, 2010 - Saturday, September 25, 2010 (21 hours ) Distance: 241.58 km

3.	9/24/2010 2:31:45 PM	9/24/2010 9:59:03 PM	<p>Ócsa } •: 4âP } * æ^ (46.8334, 17.7850), 8640 Fonyód, Szent István St, Hungary (46.7633, 17.5676)</p> 	7h 27m 18s	92.42 km	12 km/h	28 km/h	8m 37s
4.	9/24/2010 10:07:40 PM	9/24/2010 10:17:42 PM	<p>8640 Fonyód, Szent István St, Hungary (46.7602, 17.5736), 8640 Fonyód, Szent István St, Hungary (46.7656, 17.5801)</p> 	10m 2s	1.05 km	6 km/h	6 km/h	5m 30s

**Unit Trip Log** Unit: Fahajó Period: Friday, September 24, 2010 - Saturday, September 25, 2010 (21 hours ) Distance: 241.58 km

5.	9/24/2010 10:28:44 PM	9/25/2010 7:18:09 AM	8640 Fonyód, Szent István St, Hungary (46.7650, 17.5836), Csopak, Örkény István sétány, 0-0 (46.9660, 17.9295)	8h 49m 25s	96.48 km	11 km/h	23 km/h	11m 51s
				<b>Total: 19h 56m 44s</b>	<b>Total: 241.58 km</b>	<b>Max: 28 km/h</b>	<b>Total: 40m 8s</b>	

