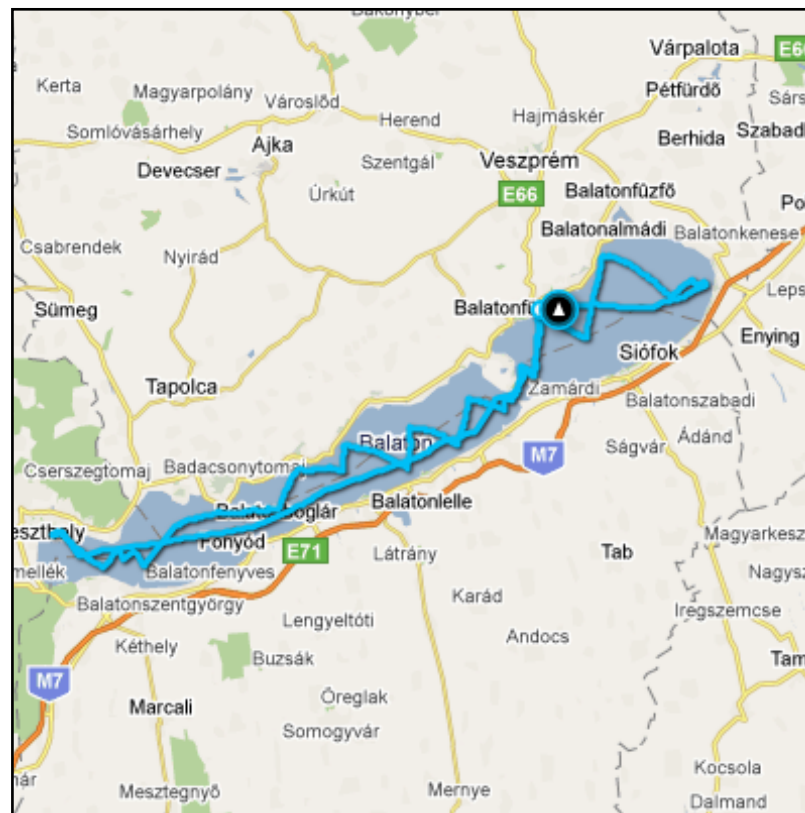


Unit Trip Log

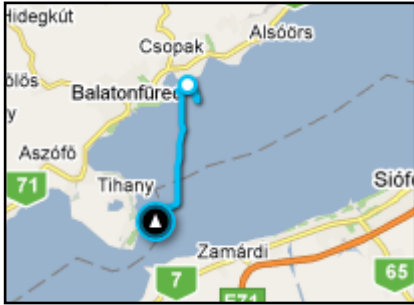
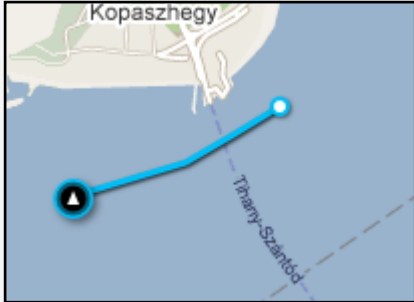
Unit: **Natasa**

Period: **Friday, September 24, 2010 - Saturday, September 25, 2010** (1 days 2 hours 30 minutes)

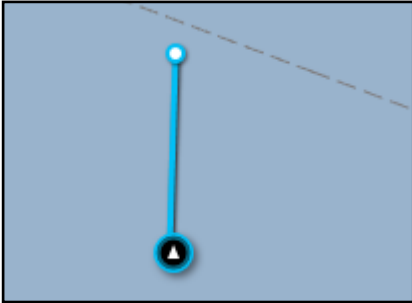
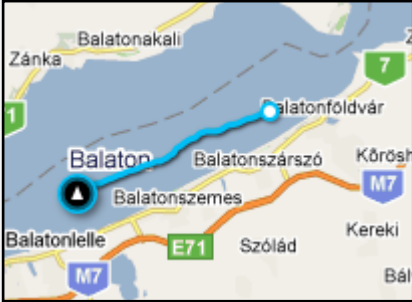
Distance: **186.83 km**



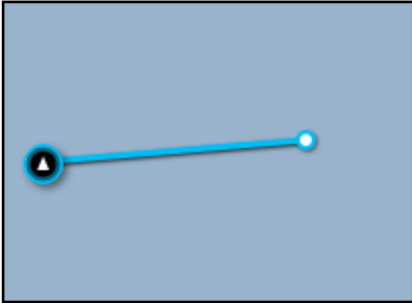
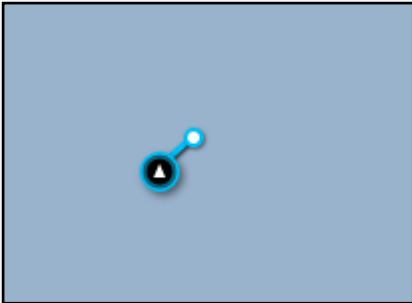
Unit Trip Log Unit: Natasa Period: Friday, September 24, 2010 - Saturday, September 25, 2010 (1 days 2 hours 30 minutes) Distance: 186.83 km

	Departure Time	Arrival Time	Places	Duration	Distance	Average Speed	Max Speed	Time Spent At Destination
1.	9/24/2010 11:17:22 AM	9/24/2010 12:53:14 PM	Csopak, Örkény István sétány, 0-0 (46.9656, 17.9293), Tihany, 8237 Tihany, Hungary (46.9025, 17.9066) 	1h 35m 51s	22.31 km	14 km/h	12 km/h	15m 15s
2.	9/24/2010 1:08:29 PM	9/24/2010 1:17:02 PM	Tihany, 8237 Tihany, Hungary (46.8881, 17.8950), Tihany, 8237 Tihany, Hungary (46.8846, 17.8796) 	8m 33s	0.86 km	6 km/h	11 km/h	10m 15s

Unit Trip Log Unit: Natasa Period: Friday, September 24, 2010 - Saturday, September 25, 2010 (1 days 2 hours 30 minutes) Distance: 186.83 km

3.	9/24/2010 1:27:18 PM	9/24/2010 1:32:54 PM	<p>Tihany, Hungary (46.8827, 17.8685), Balatonföldvár, Hungary (46.8782, 17.8674)</p> 	5m 36s	0.52 km	6 km/h	8 km/h	28m 36s
4.	9/24/2010 2:01:30 PM	9/24/2010 3:17:36 PM	<p>Balatonszárszó, Hungary (46.8526, 17.8426), Balatonlelle, Hungary (46.8143, 17.7069)</p> 	1h 16m 6s	11.66 km	9 km/h	14 km/h	11m 43s

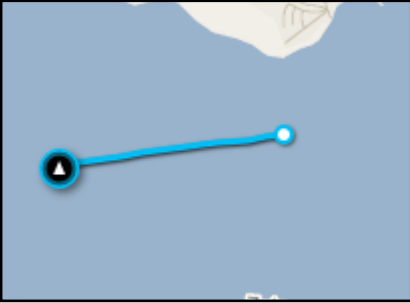
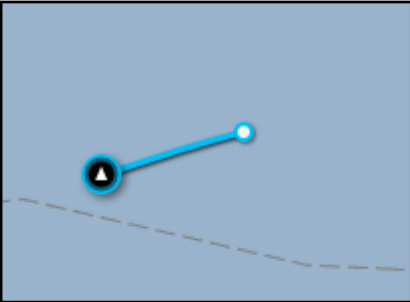
Unit Trip Log Unit: **Natasa** Period: **Friday, September 24, 2010 - Saturday, September 25, 2010 (1 days 2 hours 30 minutes)** Distance: **186.83 km**

5.	9/24/2010 3:29:20 PM	9/24/2010 3:31:38 PM	Balatonlelle, Hungary (46.8077, 17.6816), Balatonlelle, Hungary (46.8070, 17.6759) 	2m 18s	0.49 km	13 km/h	13 km/h	5m 3s
6.	9/24/2010 3:36:42 PM	9/24/2010 3:39:07 PM	Balatonboglár, Hungary (46.8042, 17.6631), Balatonboglár, Hungary (46.8024, 17.6567) 	2m 25s	0.53 km	13 km/h	13 km/h	5m 39s

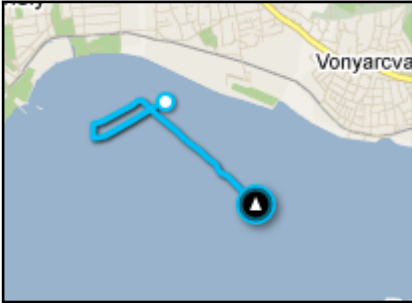
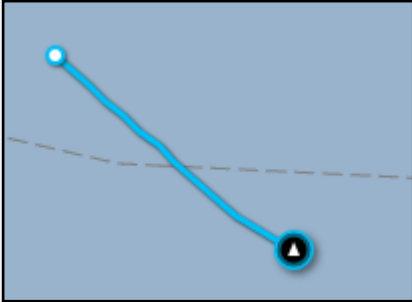
Unit Trip Log Unit: Natasa Period: Friday, September 24, 2010 - Saturday, September 25, 2010 (1 days 2 hours 30 minutes) Distance: 186.83 km

7.	9/24/2010 3:44:46 PM	9/24/2010 4:11:05 PM	Balatonboglár, Hungary (46.7987, 17.6424), Fonyód, Hungary (46.7782, 17.5858)	26m 19s	10.01 km	23 km/h	13 km/h	13m 37s	
	8.	9/24/2010 4:24:42 PM	9/24/2010 5:37:27 PM	8640 Fonyód, Szent István St, Hungary (46.7677, 17.5553), Balatonyörök Vasútállomás, 8313 Balatonyörök, Hungary (46.7449, 17.3767)	1h 12m 45s	14.10 km	12 km/h	13 km/h	14m 33s


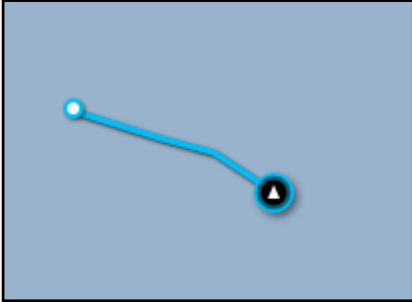
Unit Trip Log Unit: Natasa Period: Friday, September 24, 2010 - Saturday, September 25, 2010 (1 days 2 hours 30 minutes) Distance: 186.83 km

9.	9/24/2010 5:52:00 PM	9/24/2010 6:06:16 PM	Balatonyörök Vasútállomás, 8313 Balatonyörök, Hungary (46.7425, 17.3474), Balatonyörök, 71, Hungary (46.7404, 17.3262) 	14m 15s	1.67 km	7 km/h	9 km/h	11m 47s
10.	9/24/2010 6:18:03 PM	9/24/2010 6:24:35 PM	Vonyarcvashegy, Hungary (46.7370, 17.3080), Vonyarcvashegy, Hungary (46.7363, 17.3016) 	6m 32s	0.57 km	5 km/h	8 km/h	26m 52s

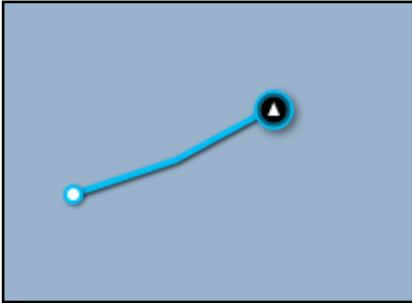
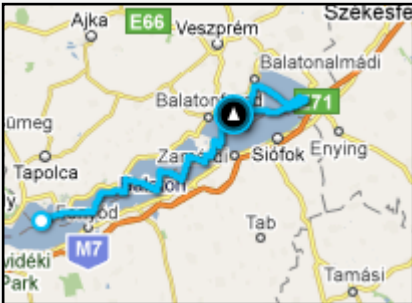
Unit Trip Log Unit: Natasa Period: Friday, September 24, 2010 - Saturday, September 25, 2010 (1 days 2 hours 30 minutes) Distance: 186.83 km

11.	9/24/2010 6:51:27 PM	9/24/2010 7:28:38 PM	Gyenesdiás, Hungary (46.7588, 17.2775), Gyenesdiás, Hungary (46.7463, 17.2938) 	37m 11s	4.18 km	7 km/h	8 km/h	10m 8s
12.	9/24/2010 7:38:46 PM	9/24/2010 7:55:27 PM	Vonyarcvashegy, Hungary (46.7395, 17.3053), Balatonberény, Hungary (46.7277, 17.3268) 	16m 41s	2.24 km	8 km/h	9 km/h	5m 31s

Unit Trip Log Unit: Natasa Period: Friday, September 24, 2010 - Saturday, September 25, 2010 (1 days 2 hours 30 minutes) Distance: 186.83 km

13.	9/24/2010 8:00:58 PM	9/24/2010 8:15:23 PM	Balatonberény, Hungary (46.7251, 17.3328), Balatonyörök Vasútállomás, 8313 Balatonyörök, Hungary (46.7342, 17.3449) 	14m 24s	1.69 km	7 km/h	8 km/h	9m 17s
14.	9/24/2010 8:24:40 PM	9/24/2010 8:30:13 PM	Balatonyörök Vasútállomás, 8313 Balatonyörök, Hungary (46.7418, 17.3520), Balatonyörök Vasútállomás, 8313 Balatonyörök, Hungary (46.7389, 17.3579) 	5m 33s	0.61 km	7 km/h	8 km/h	8m 53s

Unit Trip Log Unit: **Natasa** Period: **Friday, September 24, 2010 - Saturday, September 25, 2010 (1 days 2 hours 30 minutes)** Distance: **186.83 km**

15.	9/24/2010 9:17:36 PM	9/24/2010 9:20:50 PM	<p>Ócepek, Hungary (46.7269, 17.3894), Ócepek, Hungary (46.7282, 17.3925)</p> 	3m 14s	0.30 km	6 km/h	7 km/h	54m 15s
16.	9/24/2010 10:15:06 PM	9/25/2010 1:28:11 PM	<p>Szigliget, Hungary (46.7638, 17.4317), Paloznak, Hungary (46.9668, 17.9526)</p> 	15h 13m 5s	115.09 km	8 km/h	14 km/h	1m 49s
				Total: 21h 40m 48s	Total: 186.83 km	Max: 14 km/h		Total: 3h 53m 13s