Unit Trip Log

Unit: **Pingi**
Period: **Friday, September 24, 2010 - Saturday, September 25, 2010** (22 hours)
Distance: **187.65 km**

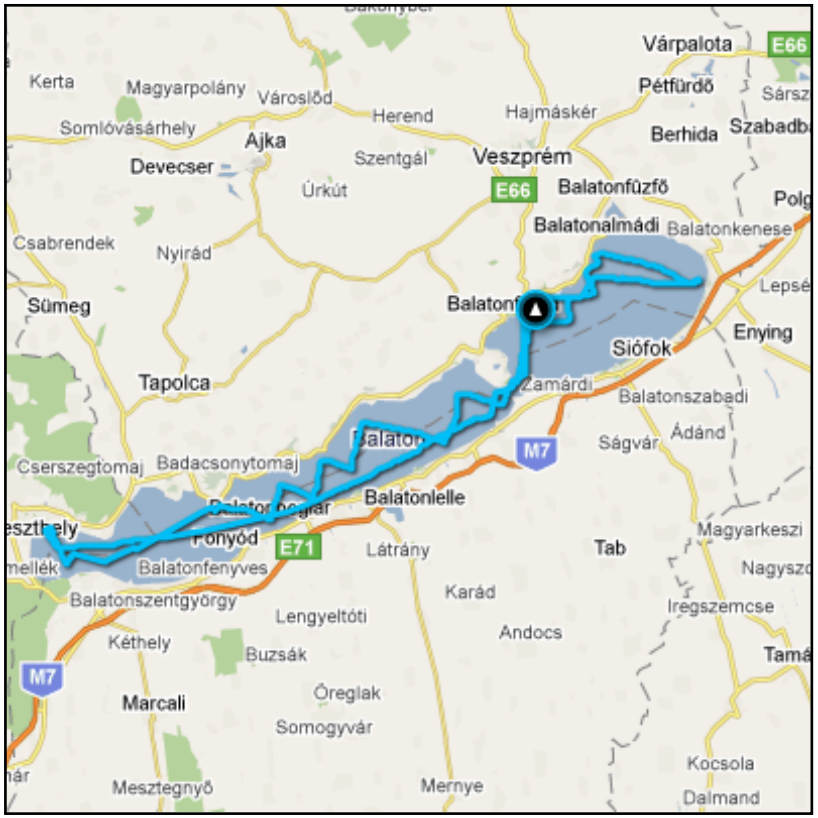

Unit Trip Log Unit: **Pingi** Period: **Friday, September 24, 2010 - Saturday, September 25, 2010** (**22 hours**) Distance: **187.65 km**

	Departure Time	Arrival Time	Places	Duration	Distance	Average Speed	Max Speed	Time Spent At Destination
1.	9/24/2010 11:30:24 AM	9/24/2010 12:50:08 PM	8229 Csopak, 71, Hungary (46.9577, 17.9391), Tihany, 8237 Tihany, Hungary (46.8994, 17.9143) 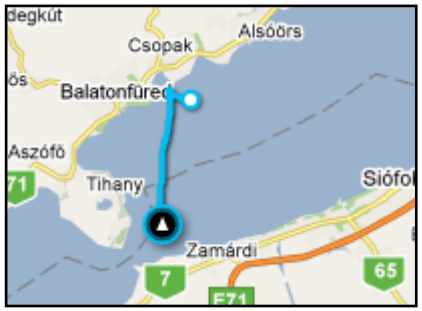	1h 19m 44s	10.19 km	8 km/h	14 km/h	5m 47s
2.	9/24/2010 12:55:55 PM	9/24/2010 1:07:59 PM	Tihany, 8237 Tihany, Hungary (46.8970, 17.9097), Tihany, 8237 Tihany, Hungary (46.8859, 17.8897) 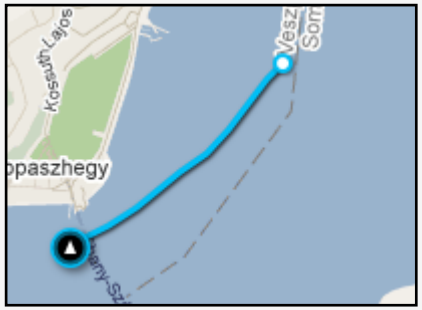	12m 4s	2.27 km	11 km/h	12 km/h	6m 35s

Unit Trip Log Unit: **Pingi** Period: **Friday, September 24, 2010 - Saturday, September 25, 2010** (**22 hours**) Distance: **187.65 km**

3.	9/24/2010 1:14:34 PM	9/24/2010 1:27:47 PM	Tihany, 8237 Tihany, Hungary (46.8848, 17.8792), Tihany, 8237 Tihany, Hungary (46.8761, 17.8756)	13m 13s	1.06 km	5 km/h	9 km/h	12m 57s
4.	9/24/2010 1:40:44 PM	9/24/2010 1:44:03 PM	Balatonföldvár, Hungary (46.8645, 17.8718), Balatonföldvár, Hungary (46.8622, 17.8672) 	3m 18s	0.44 km	8 km/h	9 km/h	6m 38s

Unit Trip Log Unit: **Pingi** Period: **Friday, September 24, 2010 - Saturday, September 25, 2010** (**22 hours**) Distance: **187.65 km**

5.	9/24/2010 1:50:41 PM	9/24/2010 2:39:36 PM	Balatonföldvár, Hungary (46.8601, 17.8580), BalatonŘszº d, Hungary (46.8352, 17.7795) 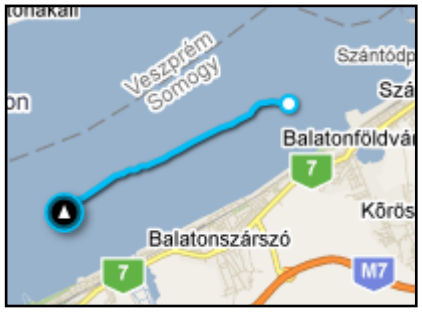	48m 55s	6.95 km	9 km/h	14 km/h	5m 32s
6.	9/24/2010 2:45:09 PM	9/24/2010 4:09:03 PM	BalatonŘszº d, Hungary (46.8335, 17.7765), Ordacsehi, M7, Hungary (46.7735, 17.5964)	1h 23m 54s	15.80 km	11 km/h	17 km/h	49m 17s

Unit Trip Log Unit: **Pingi** Period: **Friday, September 24, 2010 - Saturday, September 25, 2010** (**22 hours**) Distance: **187.65 km**

7.	9/24/2010 4:58:21 PM	9/24/2010 4:58:24 PM	Badacsonytördemic, Hungary (46.7544, 17.4752), Badacsonytördemic, Hungary (46.7543, 17.4749) 	3s	0.04 km	50 km/h	13 km/h	17m 31s
8.	9/24/2010 5:15:56 PM	9/24/2010 7:12:09 PM	Szigliget, Hungary (46.7500, 17.4264), Gyenesdiás, Hungary (46.7500, 17.2773)	1h 56m 13s	40.37 km	21 km/h	42 km/h	5m 33s

Unit Trip Log Unit: **Pingi** Period: **Friday, September 24, 2010 - Saturday, September 25, 2010** (**22 hours**) Distance: **187.65 km**

9.	9/24/2010 7:17:42 PM	9/24/2010 7:48:40 PM	Gyenesdiás, Hungary (46.7430, 17.2815), Balatonberény, Hungary (46.7333, 17.3029)	30m 57s	3.85 km	7 km/h	12 km/h	37m 13s
10.	9/24/2010 8:25:53 PM	9/24/2010 8:29:39 PM	Balatongyörök Vasútállomás, 8313 Balatongyörök, Hungary (46.7268, 17.3454), Balatongyörök Vasútállomás, 8313 Balatongyörök, Hungary (46.7277, 17.3510)	3m 46s	0.48 km	8 km/h	10 km/h	26m 38s

Unit Trip Log Unit: **Pingi** Period: **Friday, September 24, 2010 - Saturday, September 25, 2010** (**22 hours**) Distance: **187.65 km**

11.	9/24/2010 8:56:18 PM	9/24/2010 9:00:53 PM	Balatongyörök Vasútállomás, 8313 Balatongyörök, Hungary (46.7396, 17.3872), Balatonm§riaf¿rdŖ, Hungary (46.7372, 17.3884)	4m 35s	0.33 km	4 km/h	11 km/h	1h 34m 16s
12.	9/24/2010 10:35:09 PM	9/24/2010 10:38:03 PM	Szigliget, 71, Hungary (46.7734, 17.4801), Szigliget, 71, Hungary (46.7758, 17.4851)	2m 54s	0.51 km	11 km/h	10 km/h	8m 8s

Unit Trip Log Unit: **Pingi** Period: **Friday, September 24, 2010 - Saturday, September 25, 2010** (**22 hours**) Distance: **187.65 km**

13.	9/24/2010 10:46:12 PM	9/25/2010 8:57:28 AM	Szigliget, 71, Hungary (46.7772, 17.4917), Alsóörs, Hungary (46.9721, 17.9630)	10h 11m 16s	102.20 km	10 km/h	25 km/h	7m 53s
14.	9/25/2010 9:05:21 AM	9/25/2010 9:29:34 AM	Paloznak, Hungary (46.9724, 17.9449), 8229 Csopak, 71, Hungary (46.9636, 17.9297)	24m 13s	3.16 km	8 km/h	19 km/h	26s
				Total: **17h 15m 5s**	Total: **187.65 km**		Max: **42 km/h**	Total: **4h 44m 24s**