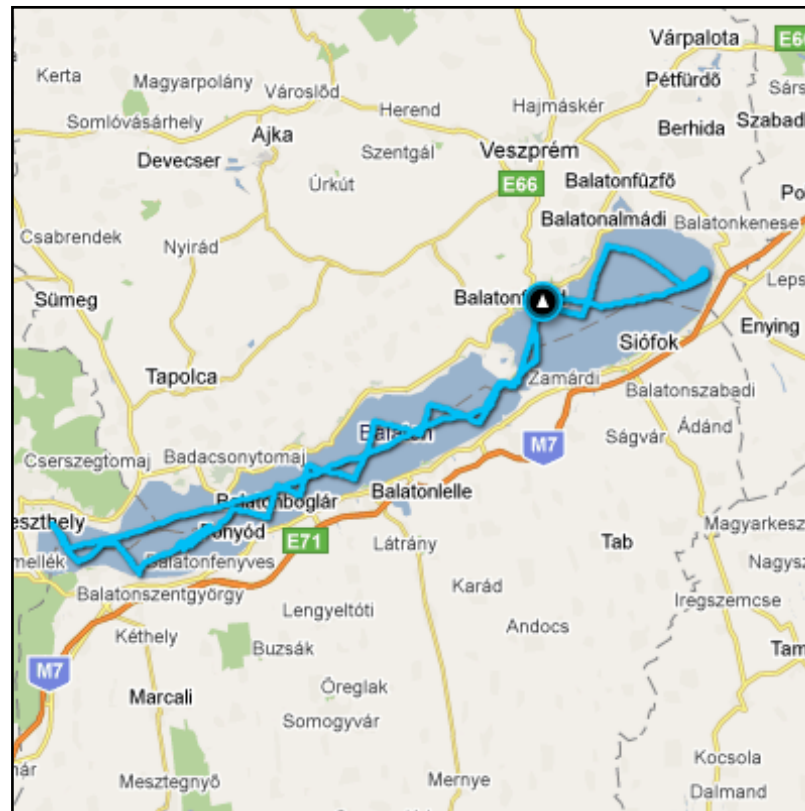


## Unit Trip Log

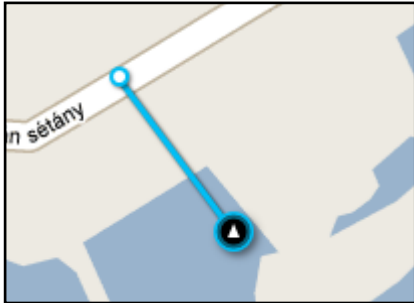
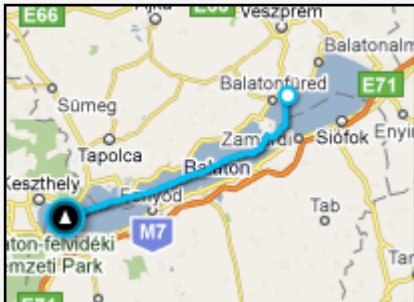
Unit: **X-Treme 25**

Period: **Friday, September 24, 2010 - Saturday, September 25, 2010** (1 days 2 hours )


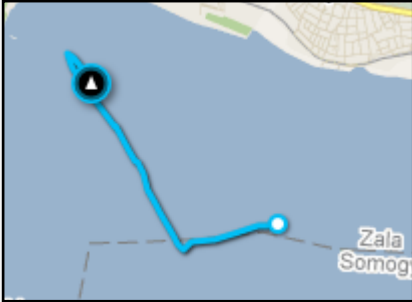
Distance: **201.61 km**



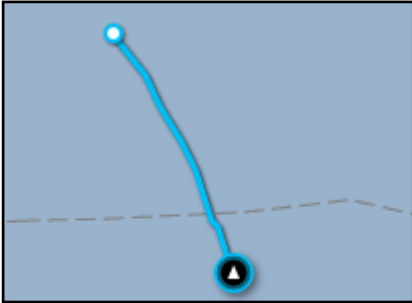
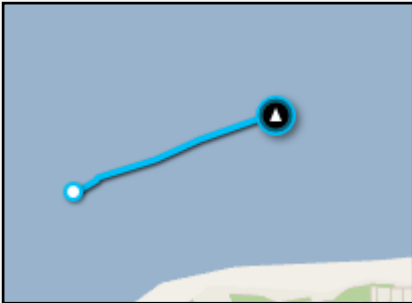
**Unit Trip Log** Unit: X-Treme 25 Period: Friday, September 24, 2010 - Saturday, September 25, 2010 (1 days 2 hours ) Distance: 201.61 km

	Departure Time	Arrival Time	Places	Duration	Distance	Average Speed	Max Speed	Time Spent At Destination
1.	9/24/2010 11:09:50 AM	9/24/2010 11:15:29 AM	Csopak, Örkény István sétány, 0-0 (46.9666, 17.9289), Csopak, Örkény István sétány, 0-0 (46.9659, 17.9297)	5m 39s	0.69 km	7 km/h	7 km/h	6m 52s
								
2.	9/24/2010 11:38:26 AM	9/24/2010 6:22:34 PM	8229 Csopak, 71, Hungary (46.9639, 17.9285), Vonyarcvashegy, Hungary (46.7389, 17.3158)	6h 44m 7s	62.47 km	9 km/h	42 km/h	5m 28s
								


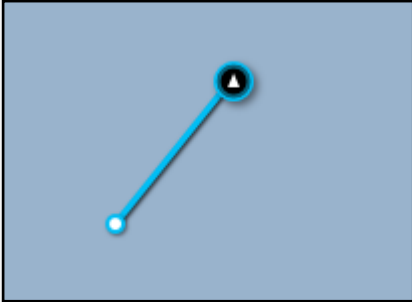
**Unit Trip Log** Unit: X-Treme 25 Period: Friday, September 24, 2010 - Saturday, September 25, 2010 (1 days 2 hours ) Distance: 201.61 km

3.	9/24/2010 6:28:02 PM	9/24/2010 6:39:34 PM	Vonyarcvashegy, Hungary (46.7386, 17.3132), Vonyarcvashegy, Hungary (46.7365, 17.3048) 	11m 32s	0.81 km	4 km/h	26 km/h	5m 7s
4.	9/24/2010 6:44:41 PM	9/24/2010 7:37:18 PM	Vonyarcvashegy, Hungary (46.7361, 17.3010), Keszthely, Hungary (46.7488, 17.2732) 	52m 37s	5.60 km	6 km/h	22 km/h	6m 9s

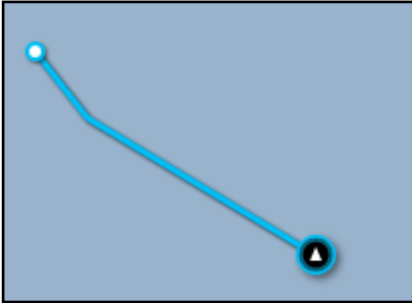

**Unit Trip Log** Unit: X-Treme 25 Period: Friday, September 24, 2010 - Saturday, September 25, 2010 (1 days 2 hours ) Distance: 201.61 km

5.	9/24/2010 7:43:28 PM	9/24/2010 7:59:53 PM	Gyenesdiás, Hungary (46.7448, 17.2782), Balatonberény, Hungary (46.7310, 17.2883) 	16m 25s	1.78 km	7 km/h	26 km/h	17m 20s
6.	9/24/2010 8:17:13 PM	9/24/2010 8:30:11 PM	Balatonberény, Hungary (46.7213, 17.2997), Balatonberény, Hungary (46.7259, 17.3169) 	12m 58s	1.48 km	7 km/h	13 km/h	5m 33s



**Unit Trip Log** Unit: X-Treme 25 Period: Friday, September 24, 2010 - Saturday, September 25, 2010 (1 days 2 hours ) Distance: 201.61 km

7.	9/24/2010 8:35:44 PM	9/24/2010 8:36:16 PM	Balatonberény, Hungary (46.7302, 17.3230), Balatonberény, Hungary (46.7304, 17.3236) 	32s	0.06 km	6 km/h	26 km/h	6m 44s
8.	9/24/2010 8:43:00 PM	9/24/2010 8:45:35 PM	Vonyarcvashegy, Hungary (46.7354, 17.3301), Balatonyörök, 71, Hungary (46.7375, 17.3326) 	2m 34s	0.30 km	7 km/h	8 km/h	12m 55s

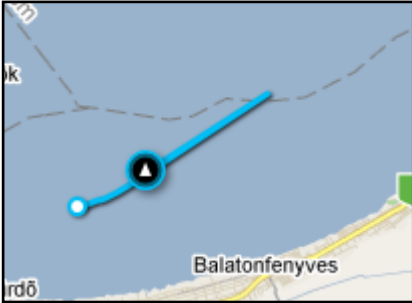

**Unit Trip Log** Unit: X-Treme 25 Period: Friday, September 24, 2010 - Saturday, September 25, 2010 (1 days 2 hours ) Distance: 201.61 km

9.	9/24/2010 8:58:30 PM	9/24/2010 9:00:37 PM	Balatonyörök, Hungary (46.7389, 17.3492), Balatonyörök, Hungary (46.7372, 17.3525) 	2m 7s	0.39 km	11 km/h	145 km/h	6m 22s
10.	9/24/2010 9:06:59 PM	9/24/2010 9:55:07 PM	Balatonyörök, Hungary (46.7326, 17.3595), Balatonyörök, Hungary (46.7111, 17.3837) 	48m 8s	3.40 km	4 km/h	7 km/h	7m 7s

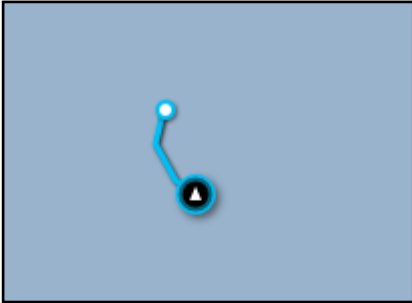

**Unit Trip Log** Unit: X-Treme 25 Period: Friday, September 24, 2010 - Saturday, September 25, 2010 (1 days 2 hours ) Distance: 201.61 km

11.	9/24/2010 10:02:14 PM	9/24/2010 10:06:54 PM	<p>Ócæf }{  !æ&gt; å ÊR }* æ^ (46.7133, 17.3841), Ócæf }{  !æ&gt; å ÊR }* æ^ (46.7155, 17.3853)</p> 	4m 39s	0.73 km	9 km/h	12 km/h	6m 49s
12.	9/24/2010 10:13:43 PM	9/24/2010 10:18:23 PM	<p>Ócæf }{  !æ&gt; å ÊR }* æ^ (46.7201, 17.3910), Ócæf }{  !æ&gt; å ÊR }* æ^ (46.7218, 17.3954)</p> 	4m 39s	0.39 km	5 km/h	12 km/h	9m 14s

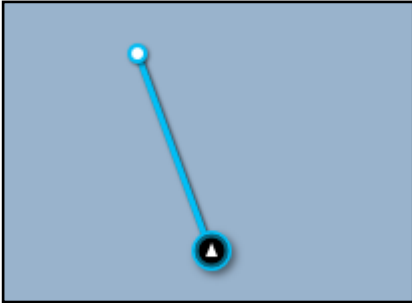

**Unit Trip Log** Unit: X-Treme 25 Period: Friday, September 24, 2010 - Saturday, September 25, 2010 (1 days 2 hours ) Distance: 201.61 km

13.	9/24/2010 10:41:16 PM	9/24/2010 11:08:02 PM	<p>Ócepej } { i iã&gt; ã ÉP } * æ^ (46.7276, 17.4139), Balatonfenyves, M7, Hungary (46.7365, 17.4366)</p> 	26m 46s	14.97 km	34 km/h	11 km/h	9m 12s
14.	9/24/2010 11:17:14 PM	9/24/2010 11:20:00 PM	<p>Balatonfenyves, M7, Hungary (46.7397, 17.4404), Balatonfenyves, M7, Hungary (46.7396, 17.4405)</p> 	2m 45s	0.04 km	1 km/h	3 km/h	5m 42s

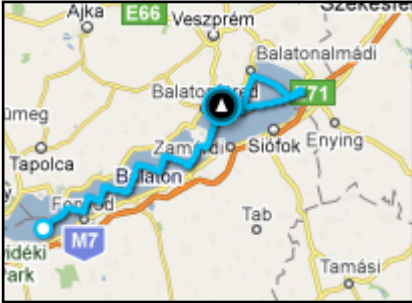
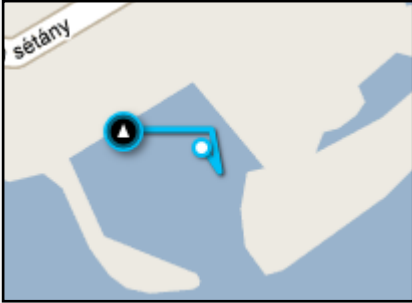
**Unit Trip Log** Unit: X-Treme 25 Period: Friday, September 24, 2010 - Saturday, September 25, 2010 (1 days 2 hours ) Distance: 201.61 km

15.	9/24/2010 11:25:42 PM	9/24/2010 11:30:13 PM	Balatonfenyves, M7, Hungary (46.7396, 17.4408), Balatonfenyves, M7, Hungary (46.7393, 17.4410) 	4m 31s	0.04 km	1 km/h	4 km/h	7m 24s
16.	9/24/2010 11:44:04 PM	9/24/2010 11:45:49 PM	Balatonfenyves, M7, Hungary (46.7383, 17.4420), Balatonfenyves, M7, Hungary (46.7379, 17.4420) 	1m 45s	0.07 km	2 km/h	3 km/h	8m 15s

**Unit Trip Log** Unit: X-Treme 25 Period: Friday, September 24, 2010 - Saturday, September 25, 2010 (1 days 2 hours ) Distance: 201.61 km

17.	9/24/2010 11:54:04 PM	9/24/2010 11:59:00 PM	Balatonfenyves, M7, Hungary (46.7359, 17.4432), Balatonfenyves, M7, Hungary (46.7337, 17.4443) 	4m 56s	0.51 km	6 km/h	0 km/h	7m 31s
18.	9/25/2010 12:34:06 AM	9/25/2010 12:35:16 AM	Balatonfenyves, M7, Hungary (46.7331, 17.4441), Balatonfenyves, M7, Hungary (46.7326, 17.4440) 	1m 10s	0.34 km	18 km/h	11 km/h	5m 49s

**Unit Trip Log** Unit: X-Treme 25 Period: Friday, September 24, 2010 - Saturday, September 25, 2010 (1 days 2 hours ) Distance: 201.61 km

19.	9/25/2010 12:59:52 AM	9/25/2010 12:43:33 PM	Balatonfenyves, M7, Hungary (46.7338, 17.4456), Csopak, Örkény István sétány, 0-0 (46.9660, 17.9293)	11h 43m 40s	107.30 km	9 km/h	27 km/h	8m 1s
								
20.	9/25/2010 12:51:34 PM	9/25/2010 12:59:25 PM	Csopak, Örkény István sétány, 0-0 (46.9660, 17.9294), Csopak, Örkény István sétány, 0-0 (46.9662, 17.9284)	7m 51s	0.24 km	2 km/h	5 km/h	34s
								
				<b>Total: 21h 59m 21s</b>	<b>Total: 201.61 km</b>		<b>Max: 145 km/h</b>	<b>Total: 2h 28m 8s</b>